

Sport fishing in Québec (including salmon fishing) - April 1, 2017 to March 31, 2018 Fishing periods, catch limits and exceptions - Zone 1

The “Zone Rules” table sets out the **fishing periods** and daily catch limits for fish species of interest to sport fishers in Québec, for the selected zone. There are many **exceptions** to these fishing periods and to the catch and length limits. For further details, please see the table entitled “**Bodies of Water – Exceptions**”.

For information on fishing periods for a specific body of water :

- First check to see if the body of water is mentioned in the exceptions to the zone fishing periods;
- If not, the periods shown in the “Zone Rules” table apply.

Need help ?

If this is the first time you are using the new tool, please read the instructions on the Fishing Periods and Catch Limits page (<http://www.mffp.gouv.qc.ca/english/publications/online/wildlife/fishing-regulations/fishing-periods.asp>)

Key

- The New icon indicates a new element introduced since the last fishing season ;
- The Salmon river icon indicates that the stretch of water has been designated as a salmon river.


Read the news releases (in French only: Actualités) posted after the publication of the « Sport fishing in Québec – Main rules » booklet to follow the late-breaking news concerning the sport fishing regulations.

Rules for the zone


Zone 1 -

Period	Species	Catch limit	Note
April 1, 2017 to March 31, 2018	striped bass	Fishing prohibited	
May 5, 2017 to September 4, 2017	char	15 in all	
	lake trout and splake trout	2 in all	<ul style="list-style-type: none"> ➤ A length limit may apply for this species (See "Catch, possession and length limits").
	landlocked salmon	3	
June 1, 2017 to August 31, 2017	atlantic salmon	1 small and kept or 3 captured and returned to the water as part of the quota is caught first	<ul style="list-style-type: none"> ➤ A length limit may apply for this species (See "Catch, possession and length limits"). ➤ Elsewhere than in salmon rivers. ➤ Salmon fishing licence mandatory.
May 5, 2017 to September 4, 2017	other species	no limit	
	smelt	120	
	yellow perch	50	


Water bodies – Exceptions

rivière Assemetquagan  - between and the downstream side of the Highway 132 bridge and its confluence with Creux brook.

June 1, 2017 to September 30, 2017	atlantic salmon	2 small and kept or 3 captured and returned to the water as part of the quota is caught first	
	other species	same as the zone	
	<ul style="list-style-type: none"> ➤ Fly fishing only 		

rivière Assemetquagan  - between its confluence with Creux brook and its source.

April 1, 2017 to March 31, 2018	atlantic salmon	Fishing prohibited	
May 5, 2017 to September 4, 2017	other species	same as the zone	
	➤ Fly fishing only		

rivière Assemetquagan  - between its confluence with the rivière Matapédia and the downstream side of the Highway 132 bridge.

April 1, 2017 to March 31, 2018	all species	Fishing prohibited	
---------------------------------	-------------	--------------------	--

Baillargeon -


May 19, 2017 to September 4, 2017	char	10 in all	
	other species	same as the zone	

rivière Beattie - between the downstream side of the CN bridge and the downstream side of the Highway 132 bridge.


rivière Murphy - between the downstream side of the CN bridge and the downstream side of the Highway 132 bridge.

rivière Portage - between the downstream side of the CN bridge and the downstream side of the Highway 132 bridge.


June 15, 2017 to September 4, 2017	other species	same as the zone	➤ Except salmon
	smelt	120	
	striped bass	0 kept	
	➤ Angling ➤ With single hooks with artificial lures only (prohibition of use of natural bait)		
April 1, 2017 to March 31, 2018	atlantic salmon	Fishing prohibited	
April 28, 2017 to June 14, 2017 December 20, 2017 to March 31, 2018	smelt	120	
	➤ Angling ➤ With single hooks, baited or not.		
April 28, 2017 to June 14, 2017	other species	same as the zone	➤ Except salmon
	➤ Angling ➤ With single hooks, baited or not.		

rivière Bonaventure  - between the southern limit of the Chics-Chocs Wildlife Sanctuary and the source of rivière Bonaventure.


April 1, 2017 to March 31, 2018	atlantic salmon	Fishing prohibited	
May 26, 2017 to September 4, 2017	char	10 in all	
	other species	same as the wildlife reserve Bonaventure	
	➤ Angling or fly fishing		

rivière Bonaventure  - between a point situated 100 m downstream from Petit lac Bonaventure and the southern limit of the Chics-Chocs Wildlife Sanctuary.

April 1, 2017 to March 31, 2018	atlantic salmon	Fishing prohibited	
May 12, 2017 to September 4, 2017	char	same as the zone	
	other species	same as the zone	➤ Except salmon
	➤ Angling or fly fishing		

rivière Bonaventure  - between the downstream side of the Highway 132 bridge and the downstream side of the old Highway 132 bridges.

June 1, 2017 to September 30, 2017	atlantic salmon	2 small catch and kept or caught and released 3 water whichever quota is caught first	
	➤ Fly fishing only		
April 28, 2017 to March 31, 2018	smelt	120	➤ Dead shrimp is authorized to fish for smelt from December 20 to March 31.
	➤ Angling or fly fishing		
April 28, 2017 to September 30, 2017	other species	same as the zone	➤ Except salmon
	➤ Angling or fly fishing		

rivière Bonaventure  - between the downstream side of the old Highway 132 bridges and a point 100 m upstream from the Double Crossing salmon pool.

June 1, 2017 to September 30, 2017	atlantic salmon	2 small catch and kept or caught and released 3 water whichever quota is caught first	
	char	5 in all	
	other species	same as the zone	
	➤ Fly fishing only		

rivière Bonaventure - between a point situated 100 m upstream from the Double Crossing salmon pool and a point situated 100 m downstream from Petit lac Bonaventure.

Bonaventure ouest

Garin

Reboul

Mourier


April 1, 2017 to March 31, 2018	all species	Fishing prohibited	
---------------------------------	-------------	--------------------	--

Cap-Chat

April 1, 2017 to March 31, 2018	all species	Fishing prohibited	
---------------------------------	-------------	--------------------	--

rivière Cap-Chat - between the foundations of the old Highway 132 bridge and a point 30 m upstream from the Pineault salmon pool.

June 15, 2017 to September 30, 2017	brook trout	5	
	other species	sames as the zone	
	➤ Fly fishing only		
June 15, 2017 to July 31, 2017 September 14, 2017 to September 30, 2017	atlantic salmon	2 small catch and kept or caught and released 3 water whichever quota is caught first	
	➤ Fly fishing only		
August 1, 2017 to September 13, 2017	atlantic salmon	2 small caught and kept or 1 small and 1 large caught and kept or 1 large caught and kept or 3 small caught and released, wichever quota is caught first	
	➤ Fly fishing only		

rivière Cap-Chat  - between a point 30 m upstream from the Pineault salmon pool and the mouth of the Bascon brook.


June 15, 2017 to September 30, 2017	atlantic salmon	0 to 3 and kept caught and released water	
	brook trout	5	
	other species	same as the zone	
	➤ Fly fishing only		

rivière Cap-Chat  - between the mouth of the Bascon brook and the falls near Beaulieu brook.

Petite rivière Cap-Chat 

Pineault 


April 1, 2017 to March 31, 2018	all species	Fishing prohibited	
---------------------------------	-------------	--------------------	--

rivière Cap-Chat  - between the downstream side of the Highway 132 bridge and the downstream side of the foundations of the old Highway 132 bridge. (See also zone 21)


April 1, 2017 to March 31, 2018	atlantic salmon	Fishing prohibited	
April 28, 2017 to September 30, 2017 December 20, 2017 to March 31, 2018	smelt	120	
	<ul style="list-style-type: none"> ➤ Angling or fly fishing with single hooks, baited or unbaited, 7 mm or smaller. ➤ Fishing from a boat or any other floating craft in the waters of the zec is prohibited. 		
April 28, 2017 to September 30, 2017	other species	same as the zone	
	<ul style="list-style-type: none"> ➤ Angling or fly fishing with single hooks, baited or unbaited, 7 mm or smaller. ➤ Fishing from a boat or any other floating craft in the waters of the zec is prohibited. 		


Casault -

June 3, 2017 to September 4, 2017	char	10 in all	
	other species	same as the zone	


rivière Cascapédia  - between the downstream side of the pillars of the old Highway 132 bridge and Gérard-D.-Levesque bridges located Cascapédia-Saint-Jules linking the former municipality of Saint-Jules to the former municipality of Grande-Cascapédia .

April 15, 2017 to May 31, 2017	atlantic salmon	0 to 3 and kept caught and released water	
	➤ Fly fishing only		
June 1, 2017 to September 30, 2017	atlantic salmon	2 small and kept or 3 captured and returned to the water as part of the quota is caught first	
	➤ Fly fishing only		
April 15, 2017 to September 30, 2017	char	5 in all	
	other species	same as the zone	
	➤ Fly fishing only		


rivière Cascapédia  - between Gérard-D.-Levesque bridges located Cascapédia-Saint-Jules linking the former municipality of Saint-Jules to the former municipality of Grande-Cascapédia and the mouth of Black Brook.

rivière Branche du Lac  - between its mouth and lac Huard.


June 1, 2017 to September 30, 2017	atlantic salmon	2 small catch and kept or caught and released 3 water whichever quota is caught first	
	char	5 in all	
	other species	same as the zone	
	➤ Fly fishing only		

rivière Cascapédia  - between the mouth of the Ninth mile brook (48° 44'54" N., 66° 17'14" W.) and the mouth of 17-mile brook.

June 1, 2017 to September 30, 2017	atlantic salmon	2 small catch and kept or caught and released 3 water whichever quota is caught first	
	char	5 in all	
	other species	same as the zone	
	➤ Fly fishing only		


rivière Cascapédia  - between the mouth of Black brook and the mouth of the Ninth mile brook (48°44'54" N., 66°17'14" W.).

June 1, 2017 to September 30, 2017	atlantic salmon	2 small catch and kept or caught and released 3 water whichever quota is caught first	
	char	5 in all	
	other species	same as the zone	
	➤ Fly fishing only		


rivière Cascapédia  - between the mouth of 17-mile brook and the southern limit of parc national de la Gaspésie.

Angers 


April 1, 2017 to March 31, 2018	atlantic salmon	Fishing prohibited	
May 12, 2017 to September 4, 2017	other species	same as the zone	➤ Except salmon
	➤ Angling or fly fishing		

rivière Causapscal  - between its confluence with the outlet of lac Du Nord and the downstream side of Félix bridge situated at coordinates 48°30' N., 66°59' W.


April 1, 2017 to March 31, 2018	atlantic salmon	Fishing prohibited	
June 3, 2017 to September 4, 2017	char	10 in all	
	other species	same as the zone	
	➤ Fly fishing only		

rivière Causapscal  - between its confluence with the rivière Matapédia and the downstream side of the Highway 132 bridge.


April 1, 2017 to March 31, 2018	all species	Fishing prohibited	
---------------------------------	-------------	--------------------	--

rivière Causapscal  - Between the downstream side of the bridge Félix located at coordinates 48°30' N., 66°59' W. and its source.


April 1, 2017 to March 31, 2018	all species	Fishing prohibited	
---------------------------------	-------------	--------------------	--

rivière Causapscal  - between a straight line perpendicular to the current situated 50 m upstream from the Martel salmon pool and its confluence with the outlet of lac Du Nord.


April 1, 2017 to March 31, 2018	all species	Fishing prohibited	
---------------------------------	-------------	--------------------	--



rivière Causapscal  - between the downstream side of the Highway 132 bridge and a straight line perpendicular to the current 50 m upstream from the Martel salmon pool.


May 15, 2017 to July 15, 2017	atlantic salmon	1 small and kept or 3 captured and returned to the water as part of the quota is caught first	<ul style="list-style-type: none"> ➤ If the first salmon caught and kept is a small salmon (less than 63 cm), it is permitted to catch and keep a second salmon, small or large (63 cm or longer).
	other species	same as the zone	
	<ul style="list-style-type: none"> ➤ Fly fishing only 		

rivière Dartmouth  - between the downstream side of the Highway 132 bridge and the downstream side of the Bouchard bridge at Corte-Réal.

April 1, 2017 to March 31, 2018	atlantic salmon	Fishing prohibited	
April 28, 2017 to May 14, 2017	other species	same as the zone	<ul style="list-style-type: none"> ➤ Except salmon
	<ul style="list-style-type: none"> ➤ Angling or fly fishing with single hooks, baited or unbaited, 7 mm or smaller. ➤ Fishing from a boat or any other floating craft in the waters of the zec is prohibited. 		

rivière Dartmouth  - between a point 125 m upstream from the salmon pool # 49 (49°01'36" N., 64°45'31" O.) and a point situated 25 m downstream from the fish barrier (49°01'59" N., 64°46'05" W.).

May 25, 2017 to September 30, 2017	char	5 in all	
	other species	same as the zone	
	<ul style="list-style-type: none"> ➤ Fishing from a boat or any other floating craft in the waters of the zec is prohibited. ➤ Fly fishing only 		
May 25, 2017 to July 31, 2017 September 14, 2017 to September 30, 2017	atlantic salmon 	2 small catch and kept or caught and released 3 water whichever quota is caught first	
	<ul style="list-style-type: none"> ➤ Fishing from a boat or any other floating craft in the waters of the zec is prohibited. ➤ Fly fishing only 		
August 1, 2017 to September 13, 2017	atlantic salmon 	2 small caught and kept or 1 small and 1 large caught and kept or 1 large caught and kept or 3 small caught and released, whichever quota is caught first	
	<ul style="list-style-type: none"> ➤ Fishing from a boat or any other floating craft in the waters of the zec is prohibited. ➤ Fly fishing only 		

rivière Dartmouth  - between the end of sector 7 (49°01'57.6" N, 64°46'04" W.) from Zec Riviere-Dartmouth to the source of the Dartmouth River.

April 1, 2017 to March 31, 2018	all species	Fishing prohibited	
	<ul style="list-style-type: none"> ➤ Fishing from a boat or any other floating craft in the waters of the zec is prohibited. 		

rivière Dartmouth - between the downstream side of the Bouchard bridge at Corte-Réal, and the end of sector 6 (49°01'44" N, 64°45'41.8" W) of the Dartmouth River zec.


May 25, 2017 to September 30, 2017	char	5 in all	
	other species	same as the zone	
	<ul style="list-style-type: none"> ➤ Fishing from a boat or any other floating craft in the waters of the zec is prohibited. ➤ Fly fishing only 		
May 25, 2017 to July 31, 2017 September 14, 2017 to September 30, 2017	atlantic salmon	2 small catch and kept or caught and released 3 water whichever quota is caught first	
	<ul style="list-style-type: none"> ➤ Fishing from a boat or any other floating craft in the waters of the zec is prohibited. ➤ Fly fishing only 		
August 1, 2017 to September 13, 2017	atlantic salmon	2 small caught and kept or 1 small and 1 large caught and kept or 1 large caught and kept or 3 small caught and released, whichever quota is caught first	
	<ul style="list-style-type: none"> ➤ Fishing from a boat or any other floating craft in the waters of the zec is prohibited. ➤ Fly fishing only 		

anse de l'Étang - between the upstream part of De l'Étang cove and the downstream side of Highway 132 bridge.

April 28, 2017 to September 4, 2017	all species	same as the zone	
-------------------------------------	-------------	------------------	--

de la Gaspésie -

June 2, 2017 to September 4, 2017	char	10 in all	
	lake trout and splake trout	2 in all	
	other species	same as the zone	

rivière de Mont-Louis  - between the downstream side of the Highway 132 bridge and the mouth of the tributary flowing from lac Haroué.


April 1, 2017 to March 31, 2018	atlantic salmon	Fishing prohibited	
May 5, 2017 to August 31, 2017	char	5 in all	
	other species	same as the zone	➤ Except salmon
➤ Angling or fly fishing with single hooks, baited or unbaited, 7 mm or smaller. ➤ Fly fishing			

des Anses -


May 19, 2017 to September 4, 2017	char	10 in all	
	other species	same as the zone	

des Chic-Chocs -


May 26, 2017 to September 4, 2017	char	10 in all	
	lake trout and splake trout	2 in all	
	other species	same as zone	

ruisseau des Mineurs  - between its confluence with the Cascapedia river and the limit of the reserve Dunière.


April 1, 2017 to March 31, 2018	atlantic salmon	Fishing prohibited	
May 5, 2017 to September 4, 2017	other species	same as the zone	➤ Except salmon
	➤ Angling or fly fishing		

ruisseau des Mineurs  - between the limit of the Dunière reserve and its source.


April 1, 2017 to March 31, 2018	atlantic salmon	Fishing prohibited	
May 5, 2017 to September 4, 2017	other species	same as the zone	➤ Except salmon
	➤ Angling or fly fishing		

rivière du Grand Pabos  - between the downstream side of the CN bridges and the downstream side of the Highway 132 bridges.


April 1, 2017 to March 31, 2018	atlantic salmon	Fishing prohibited	
April 28, 2017 to September 4, 2017	other species	same as the zone	
	➤ Angling or fly fishing with single hooks, baited or unbaited, 7 mm or smaller. ➤ Fly fishing		
December 20, 2017 to March 31, 2018	smelt	120	
	➤ Angling or fly fishing with single hooks, baited or unbaited, 7 mm or smaller.		

rivière du Grand Pabos  - between a point situated at Grosses Chutes and its source.

April 1, 2017 to March 31, 2018	all species	Fishing prohibited	
---------------------------------	-------------	--------------------	--

rivière du Grand Pabos  - between the downstream side of the Highway 132 bridge and a point situated at Grosses Chutes.


June 15, 2017 to September 30, 2017	atlantic salmon	1 small and kept or 3 captured and returned to the water as part of the quota is caught first	
	char	5 in all	
	other species	same as the zone	
	➤ Fly fishing only		

rivière du Grand Pabos Ouest  - between the downstream side of the Highway 132 bridge and the mouth of Laroche Brook.

June 15, 2017 to September 30, 2017	atlantic salmon	2 small and kept or 3 captured and returned to the water as part of the quota is caught first	
	char	5 in all	
	other species	same as the zone	
	➤ Fly fishing only		

rivière du Grand Pabos Ouest  - between the mouth of Laroche Brook and its source.

April 1, 2017 to March 31, 2018	all species	Fishing prohibited	
---------------------------------	-------------	--------------------	--

rivière du Grand Pabos Ouest  - between the downstream side of the CN bridges and the downstream side of the Highway 132 bridges.

April 1, 2017 to March 31, 2018	atlantic salmon	Fishing prohibited	
April 28, 2017 to September 4, 2017	other species	same as the zone	
	➤ Angling or fly fishing ➤ Angling or fly fishing with single hooks, baited or unbaited, 7 mm or smaller.		
December 20, 2017 to March 31, 2018	smelt	120	
	➤ Angling or fly fishing with single hooks, baited or unbaited, 7 mm or smaller.		


du Moulin -

du Portage -


Saint-Damase -

au Saumon -


May 5, 2017 to September 4, 2017 December 20, 2017 to March 31, 2018	all species	same as the zone	
---	-------------	------------------	--

rivière du Petit Pabos  - between the downstream side of the CN bridges and the downstream side of the Highway 132 bridges.

April 1, 2017 to March 31, 2018	atlantic salmon	Fishing prohibited	
April 28, 2017 to September 4, 2017	other species	same as the zone	
	► Angling or fly fishing with single hooks, baited or unbaited, 7 mm or smaller.		

rivière du Petit Pabos  - between the mouth of 18-mile brook and its source.


April 1, 2017 to March 31, 2018	all species	Fishing prohibited	
---------------------------------	-------------	--------------------	--

rivière du Petit Pabos  - between the downstream side of the Highway 132 bridge and the mouth of 18-mile brook.


June 15, 2017 to September 30, 2017	atlantic salmon	1 small and kept or 3 captured and returned to the water as part of the quota is caught first	
	char	5 in all	
	other species	same as the zone	
	► Fly fishing only		

Dunière -


June 2, 2017 to September 4, 2017	other species	same as the zone	
April 1, 2017 to March 31, 2018	atlantic salmon	Fishing prohibited	

rivière Grande Rivière  - between a point 25 m downstream from the fish barrier and the Trois-Fourches. (see also zone 21)

April 1, 2017 to March 31, 2018	all species	Fishing prohibited	
---------------------------------	-------------	--------------------	--

rivière Grande Rivière  - between the downstream side of the Highway 132 bridge and a point 25 m downstream from the fish barrier. (see also zone 21)

June 1, 2017 to September 30, 2017	atlantic salmon	2 small catch and kept or caught and released 3 water whichever quota is caught first	
	char	5 in all	
	other species	same as the zone	
	➤ Fly fishing only		

rivière Hall  - between its mouth and the hydro-electric dam.

June 1, 2017 to August 31, 2017	atlantic salmon	2 small catch and kept or caught and released 3 water whichever quota is caught first	
	char	5 in all	
	other species	same as the zone	
	➤ Fly fishing only		
June 1, 2017 to August 31, 2017	char	5 in all	
	other species	same as the zone	➤ Except salmon
	➤ Angling or fly fishing with single hooks, baited or unbaited, 7 mm or smaller.		

lac J'arrive - (49° 15' N., 65° 23' W.)

April 1, 2017 to March 31, 2018	all species	Fishing prohibited	
---------------------------------	-------------	--------------------	--

rivière la Grande Rivière Est - (48° 29' 44" N., 64° 33' 44" W.) (this sector does not have a salmon river status)

rivière la Grande Rivière Nord - (48° 35' 32" N., 64° 42' 14" W.) (this sector does not have a salmon river status).

rivière la Branche de l'Est - (48° 35' 30" N., 64° 41' 59" W.) (this sector does not have a salmon river status).

ruisseau Malbaie - (48° 31' 06" N., 64° 33' 37" W.) (this sector does not have a salmon river status)

ruisseau Blanc - (tributary of Ruisseau Malbaie) (48° 31' 49" N., 64° 32' 44" W.) This sector does not have a salmon river status.

rivière à Gagnon - (48° 27' 58" N., 64° 30' 57" W.) (this sector does not have a salmon river status)

rivière la Grande Rivière Ouest - (48° 27' 21" N., 64° 32' 06" W.) (this sector does not have a salmon river status)

April 1, 2017 to March 31, 2018	atlantic salmon	Fishing prohibited	
---------------------------------	-----------------	--------------------	--

rivière Madeleine - between the mouth of Tremblay brook and the southern limit of the La Rivière township.

June 15, 2017 to September 30, 2017	char	5 in all	
	other species	same as the zone	
	➤ Fly fishing only		
July 1, 2017 to July 31, 2017	atlantic salmon	2 small catch and kept or caught and released 3 water whichever quota is caught first	
	➤ Fly fishing only		
August 1, 2017 to September 30, 2017	atlantic salmon	2 small caught and kept or 1 small and 1 large caught and kept or 1 large caught and kept or 3 small caught and released, whichever quota is caught first	
	➤ Fly fishing only		

rivière Madeleine - between the eastern limit of the rivière Madeleine Seigneurie and the mouth of Tremblay brook.

April 1, 2017 to March 31, 2018	all species	Fishing prohibited	
---------------------------------	-------------	--------------------	--

rivière Madeleine - between the downstream side of the Highway 132 bridge and the eastern limit of the rivière Madeleine Seigneurie.


June 15, 2017 to August 31, 2017	char	5 in all	
	other species	same as the zone	
► Fly fishing only			
June 15, 2017 to July 31, 2017	atlantic salmon	2 small catch and kept or caught and released 3 water whichever quota is caught first	
	► Fly fishing only		
August 1, 2017 to August 31, 2017	atlantic salmon	2 small caught and kept or 1 small and 1 large caught and kept or 1 large caught and kept or 3 small caught and released, whichever quota is caught first	
	► Fly fishing only		

rivière Madeleine - between the southern limit of the La Rivière township and the southern limit of the parc national de la Gaspésie.

April 1, 2017 to March 31, 2018	all species	Fishing prohibited	
---------------------------------	-------------	--------------------	--

rivière Malbaie - between the downstream side of the CN railway bridge and the downstream side of the Highway 132 bridge.


April 1, 2017 to March 31, 2018	atlantic salmon	Fishing prohibited	
April 28, 2017 to June 14, 2017 December 20, 2017 to March 31, 2018	smelt	120	
	► Angling ► Fishing with single hooks, baited or not.		
June 15, 2017 to September 4, 2017	other species	same as the zone	► Except salmon
	smelt	120	
	striped bass	0 kept	
	► Angling ► With single hooks with artificial lures only (prohibition of use of natural bait)		
April 28, 2017 to June 14, 2017	other species	same as the zone	► Except salmon
	► Angling ► With single hooks, baited or not.		





rivière Malbaie  - between the downstream side of the Highway 132 bridge and its source.


August 1, 2017 to September 30, 2017	atlantic salmon	0 to 3 and kept caught and released water	
	char	5	
	other species	same as the zone	
	➤ Fly fishing only		

Matane -

May 26, 2017 to September 4, 2017	char	15 in all	
	lake trout and splake trout	2 in all	
	other species	same as the zone	

rivière Matane  - between the downstream side of the Highway 132 bridge and a point 45 m downstream from the Mathieu-d'Amours dam. (see also zone 21)

December 20, 2017 to March 31, 2018	other species	same as the zone	
	<ul style="list-style-type: none"> ➤ Angling or fly fishing with single hooks, baited or unbaited, 7 mm or smaller. ➤ Fishing from a boat or any other floating craft in the waters of the zec is prohibited. 		
June 15, 2017 to July 31, 2017 	atlantic salmon 	2 small catch and kept or caught and released 3 water whichever quota is caught first	
	other species	same as the zone	
	<ul style="list-style-type: none"> ➤ Fishing from a boat or any other floating craft in the waters of the zec is prohibited. ➤ Fly fishing with floating line only. 		
August 1, 2017 to September 30, 2017 	atlantic salmon 	2 small caught and kept or 1 small and 1 large caught and kept or 1 large caught and kept or 3 small caught and released, whichever quota is caught first	
	other species	same as the zone	
	<ul style="list-style-type: none"> ➤ Fishing from a boat or any other floating craft in the waters of the zec is prohibited. ➤ Fly fishing with floating line only. 		

rivière Matane  - between a point 45 m downstream from the Mathieu-d'Amours dam and the dam itself.


April 1, 2017 to March 31, 2018	all species	Fishing prohibited	
---------------------------------	-------------	--------------------	--




rivière Matane - between the upstream side of the Highway 195 bridge and a line joining the point situated at 48°38'44,7" N., 67°16'49,1" W. on the north shore and the point situated at 48°38'44,0" N., 67°16'50,1" W. on the south shore. (see also zone 21)


June 15, 2017 to July 31, 2017	atlantic salmon	2 small catch and kept or caught and released 3 water whichever quota is caught first	
	other species	same as the zone	
	<ul style="list-style-type: none"> ➤ Fishing from a boat or any other floating craft in the waters of the zec is prohibited. ➤ Fly fishing with floating line only. 		
August 1, 2017 to September 30, 2017	atlantic salmon	2 small caught and kept or 1 small and 1 large caught and kept or 1 large caught and kept or 3 small caught and released, whichever quota is caught first	
	other species	same as the zone	
	<ul style="list-style-type: none"> ➤ Fishing from a boat or any other floating craft in the waters of the zec is prohibited. ➤ Fly fishing with floating line only. 		

rivière Matane - between a line joining the point situated at 48°38'44,6" N., 67°16'48,2" W. on the north shore and the point situated at 48°38'43,3" N., 67°16'48,0" W. on the south shore and a point 180 m downstream from the mouth of the rivière Bonjour. (see also zone 21)


June 15, 2017 to July 31, 2017	atlantic salmon	2 small catch and kept or caught and released 3 water whichever quota is caught first	
	other species	same as the zone	
	<ul style="list-style-type: none"> ➤ Fishing from a boat or any other floating craft in the waters of the zec is prohibited. ➤ Fly fishing with floating line only. 		
August 1, 2017 to September 30, 2017	atlantic salmon	2 small caught and kept or 1 small and 1 large caught and kept or 1 large caught and kept or 3 small caught and released, whichever quota is caught first	
	other species	same as the zone	
	<ul style="list-style-type: none"> ➤ Fishing from a boat or any other floating craft in the waters of the zec is prohibited. ➤ Fly fishing with floating line only. 		

rivière Matane  - between the Mathieu-d'Amours dam and the upstream side of the Highway 195 bridge. (see also zone 21)

June 15, 2017 to July 31, 2017	atlantic salmon 	2 small caught and kept or caught and released 3 water whichever quota is caught first	
	other species	same as the zone	
	<ul style="list-style-type: none"> ➤ Fishing from a boat or any other floating craft in the waters of the zec is prohibited. ➤ Fly fishing with floating line only. 		
August 1, 2017 to September 30, 2017 	atlantic salmon 	2 small caught and kept or 1 small and 1 large caught and kept or 1 large caught and kept or 3 small caught and released, whichever quota is caught first	
	other species	same as the zone	
	<ul style="list-style-type: none"> ➤ Fishing from a boat or any other floating craft in the waters of the zec is prohibited. ➤ Fly fishing with floating line only. 		


rivière Matane  - the portion of Cap Seize pool comprised between a line joining the point situated at 48°38'44,7" N., 67°16'49,1" W. on the north shore and the point situated at 48°38'44,0"N, 67°16'50,1" W. on the south shore, and a line joining the point situated at 48°38'44,6" N., 67°16'48,2" W. on the north shore and the point situated at 48°38'43,3" N., 67°16'48,0" W. on the south shore.

April 1, 2017 to March 31, 2018	all species	Fishing prohibited	
---------------------------------	-------------	--------------------	--


rivière Matane  - between a point 180 m downstream from the mouth of the rivière Bonjour and the lac Matane dam.

Petite rivière Matane 

April 1, 2017 to March 31, 2018	all species	Fishing prohibited	
---------------------------------	-------------	--------------------	--


rivière Matapédia  - between the downstream side of the CN railway bridge at Millstream and the downstream side of the Causapscal bridge.

June 1, 2017 to June 30, 2017	atlantic salmon	2 small catch kept or caught and released 3 water whichever quota is caught first	
	other species	same as the zone	
	<ul style="list-style-type: none"> ➤ Fly fishing only ➤ Fishing from a motor boat on the waters of the Rivières-Matapédia-et-Patapédia Wildlife Sanctuary between the rivière Causapscal and the falls downstream from the Richard salmon pool near the Bonaventure and Matapédia district boundary is prohibited. 		
July 1, 2017 to July 31, 2017	atlantic salmon	2 small catch and kept or caught and released 3 water whichever quota is caught first	
	other species	same as the zone	
	<ul style="list-style-type: none"> ➤ Fishing from a motor boat on the waters of the Rivières-Matapédia-et-Patapédia Wildlife Sanctuary between the rivière Causapscal and the falls downstream from the Richard salmon pool near the Bonaventure and Matapédia district boundary is prohibited. ➤ Fly fishing with floating line only. 		
August 1, 2017 to September 30, 2017	atlantic salmon	2 small caught and kept or 1 small and 1 large caught and kept or 1 large caught and kept or 3 small caught and released, whichever quota is caught first	
	other species	same as the zone	
	<ul style="list-style-type: none"> ➤ Fishing from a motor boat on the waters of the Rivières-Matapédia-et-Patapédia Wildlife Sanctuary between the rivière Causapscal and the falls downstream from the Richard salmon pool near the Bonaventure and Matapédia district boundary is prohibited. ➤ Fly fishing with floating line only. 		


rivière Matapédia  - between a line perpendicular to the current 50 m upstream from its mouth and the downstream side of the CN bridge at Millstream.

April 15, 2017 to May 31, 2017	atlantic salmon	0 to 3 and kept caught and released water	
	other species	same as the zone	
	<ul style="list-style-type: none"> ➤ Fly fishing only ➤ Fishing from a motor boat on the waters of the Rivières-Matapédia-et-Patapédia Wildlife Sanctuary between the rivière Causapscal and the falls downstream from the Richard salmon pool near the Bonaventure and Matapédia district boundary is prohibited. 		
June 1, 2017 to June 30, 2017	atlantic salmon	2 small catch kept or caught and released 3 water whichever quota is caught first	
	other species	same as the zone	
	<ul style="list-style-type: none"> ➤ Fly fishing with floating line only ➤ Fishing from a motor boat on the waters of the Rivières-Matapédia-et-Patapédia Wildlife Sanctuary between the rivière Causapscal and the falls downstream from the Richard salmon pool near the Bonaventure and Matapédia district boundary is prohibited. 		
July 1, 2017 to July 31, 2017	atlantic salmon	2 small catch and kept or caught and released 3 water whichever quota is caught first	
	other species	same as the zone	
	<ul style="list-style-type: none"> ➤ Fishing from a motor boat on the waters of the Rivières-Matapédia-et-Patapédia Wildlife Sanctuary between the rivière Causapscal and the falls downstream from the Richard salmon pool near the Bonaventure and Matapédia district boundary is prohibited. ➤ Fly fishing with floating line only. 		
August 1, 2017 to September 30, 2017	atlantic salmon	2 small caught and kept or 1 small and 1 large caught and kept or 1 large caught and kept or 3 small caught and released, whichever quota is caught first	
	other species	same as the zone	


- Fishing from a motor boat on the waters of the Rivières-Matapédia-et-Patapédia Wildlife Sanctuary between the rivière Causapschal and the falls downstream from the Richard salmon pool near the Bonaventure and Matapédia district boundary is prohibited.
- Fly fishing with floating line only.


rivière Matapédia  - between the line of confluence with the rivière Ristigouche and a straight line perpendicular to the current 50 m upstream.

April 1, 2017 to March 31, 2018	all species	Fishing prohibited	
---------------------------------	-------------	--------------------	--


rivière Matapédia  - between the downstream side of the Causapschal bridge and the downstream side of the bridge facing the church in Amqui, except for lac Au Saumon.

June 1, 2017 to June 30, 2017	atlantic salmon	2 small catch kept or caught and released 3 water whichever quota is caught first	
	other species	same as the zone	
	<ul style="list-style-type: none"> ➤ Fly fishing only ➤ Fishing from a motor boat on the waters of the Rivières-Matapédia-et-Patapédia Wildlife Sanctuary between the rivière Causapschal and the falls downstream from the Richard salmon pool near the Bonaventure and Matapédia district boundary is prohibited. 		
May 5, 2017 to May 31, 2017	all species	same as the zone	➤ Except Atlantic salmon
	<ul style="list-style-type: none"> ➤ Fishing from a motor boat on the waters of the Rivières-Matapédia-et-Patapédia Wildlife Sanctuary between the rivière Causapschal and the falls downstream from the Richard salmon pool near the Bonaventure and Matapédia district boundary is prohibited. ➤ Fly fishing only 		
July 1, 2017 to July 31, 2017	atlantic salmon	2 small catch and kept or caught and released 3 water whichever quota is caught first	
	other species	same as the zone	
	<ul style="list-style-type: none"> ➤ Fishing from a motor boat on the waters of the Rivières-Matapédia-et-Patapédia Wildlife Sanctuary between the rivière Causapschal and the falls downstream from the Richard salmon pool near the Bonaventure and Matapédia district boundary is prohibited. ➤ Fly fishing with floating line only. 		
August 1, 2017 to August 31, 2017			


	atlantic salmon 	2 small caught and kept or 1 small and 1 large caught and kept or 1 large caught and kept or 3 small caught and released, whichever quota is caught first	
	other species	same as the zone	
<ul style="list-style-type: none"> ➤ Fishing from a motor boat on the waters of the Rivières-Matapédia-et-Patapédia Wildlife Sanctuary between the rivière Causapscaal and the falls downstream from the Richard salmon pool near the Bonaventure and Matapédia district boundary is prohibited. ➤ Fly fishing with floating line only. 			

rivière Mitis  - between the Mitis Deux dam and the Highway 132 bridge at Sainte-Angèle-de-Mérici. (see also zone 2)

June 15, 2017 to September 30, 2017	atlantic salmon	2 small catch kept or caught and released 3 water whichever quota is caught first	
	➤ Fly fishing only		
May 5, 2017 to September 30, 2017	other species	same as the zone	
	➤ Fly fishing only		

rivière Mitis  - between the farthest upstream limit of the Immeubles Boisbrillant property and the Mitis Deux dam. (see also zone 2).


April 1, 2017 to March 31, 2018	all species	Fishing prohibited	
---------------------------------	-------------	--------------------	--


rivière Mitis  - between the downstream side of the Highway 132 bridge (Bergeron bridge) and the farthest upstream limit of the Immeubles Boisbrillant property. (see also zone 2)

July 1, 2017 to September 30, 2017	atlantic salmon	2 small catch kept or caught and released 3 water whichever quota is caught first	
	other species	same as the zone	
	➤ Fly fishing only		


rivière Mitis  - between its mouth and the downstream side of the Highway 132 bridge (Bergeron bridge).

July 1, 2017 to September 30, 2017	atlantic salmon	2 small catch kept or caught and released 3 water whichever quota is caught first	
	➤ Fly fishing only		
May 5, 2017 to September 30, 2017 December 20, 2017 to March 31, 2018	other species	same as the zone	
	➤ Angling or fly fishing with single hooks, baited or unbaited, 7 mm or smaller.		


rivière Nouvelle  - between a point situated 25 m upstream from the mouth of Petite rivière Nouvelle and the falls located at point 48°24'54" N., 66°30'53" W.

rivière Petite rivière Nouvelle  - from its mouth to a point situated at the mouth of Cruiser brook (48°21'05" N., 66°34'59" W.).


April 1, 2017 to March 31, 2018	atlantic salmon	Fishing prohibited	
---------------------------------	-----------------	--------------------	--

rivière Nouvelle  - between the mouth of Cloche brook and a point 25 m upstream from the mouth of Petite rivière Nouvelle.


June 15, 2017 to September 30, 2017	atlantic salmon	1 captured and kept or 3 captured and returned to the water as part of the quota is caught first	
	char	3 in all	
	other species	same as the zone	
	➤ Fly fishing only		

rivière Petite rivière Cascapédia  - between the downstream side of the Perron boulevard bridge and the downstream side of the Highway 132 bridge.


June 1, 2017 to September 30, 2017	atlantic salmon	2 small catch kept or caught and released 3 water whichever quota is caught first	
	➤ Fly fishing only		
May 5, 2017 to September 4, 2017	char	5 in all	
	other species	same as the zone	
	➤ Angling or fly fishing		

rivière Petite rivière Cascapédia  - between the downstream side of the Highway 132 and a point representing the extension of the limit line of rangs V and VI of the Township of New Richmond corresponding to the downstream boundary of Zec Petite rivière Cascapédia (48° 12'57" N., 65° 45'42" W.).

June 1, 2017 to September 30, 2017	atlantic salmon	2 small catch kept or caught and released 3 water whichever quota is caught first	
	char	5 in all	
	other species	same as the zone	
	➤ Fly fishing only		

rivière Petite rivière Cascapédia  - between a point representing the extension of the limit line of rangs V and VI of the Township of New Richmond corresponding to the downstream boundary of Zec Petite rivière Cascapédia (48° 12'57" N., 65° 45'42" W.) and the forks of Petite rivière Cascapédia Est and Petite rivière Cascapédia Ouest.


June 15, 2017 to September 30, 2017	atlantic salmon	2 small catch kept or caught and released 3 water whichever quota is caught first	
	char	3 in all	
	other species	same as the zone	
	➤ Fly fishing only		

rivière Petite rivière Cascapédia Est  - the mouth of the stream to its source Lesseps.


rivière Petite rivière Cascapédia Ouest  - the mouth of the creek Six Miles to its source.

June 15, 2017 to August 31, 2017	atlantic salmon	2 small catch kept or caught and released 3 water whichever quota is caught first	
	char	5 in all	
	other species	same as the zone	
	➤ Fly fishing only		

rivière Petite rivière Cascapédia Est  - its mouth to the mouth of the Stream Lesseps.


rivière Petite rivière Cascapédia Ouest  - from its mouth to the mouth of the Six Miles Creek.

June 15, 2017 to August 31, 2017	atlantic salmon	2 small catch kept or caught and released 3 water whichever quota is caught first	
	char	3 in all	
	other species	same as the zone	
	➤ Fly fishing only		


rivière Petite rivière Nouvelle  - between the mouth of Cruiser brook (48°21'05" N., 66°34'59" W.) up to a point situated 50 m upstream from the mouth of Catalogne brook

ruisseau Mann - from its mouth up to a point 50 m upstream from the mouth of Mann-Est brook.

April 1, 2017 to March 31, 2018	atlantic salmon	Fishing prohibited	
	char	3 in all	
	other species	same as the zone	➤ Except Atlantic salmon ➤ Except salmon
	➤ Angling or fly fishing with single hooks, baited or unbaited, 7 mm or smaller. ➤ Fly fishing		

rivière Petite rivière Port-Daniel  - between the downstream side of the Highway 132 bridge and its source.


April 1, 2017 to March 31, 2018	all species	Fishing prohibited	
---------------------------------	-------------	--------------------	--

rivière Port-Daniel  - between the downstream side of the Highway 132 bridge and the rivière Port-Daniel bridge, Rang VI (48°13'07" N., 64°57'23" W.).

April 1, 2017 to March 31, 2018	all species	Fishing prohibited	
---------------------------------	-------------	--------------------	--

rivière Port-Daniel  - between the rivière Port-Daniel bridge (Rang VI) and the fish barrier at point 48°15'04" N., 64°58'08" W.

July 15, 2017 to September 30, 2017	atlantic salmon	1 small and kept or 3 captured and returned to the water as part of the quota is caught first	
	char	5 in all	
	other species	same as the zone	
	➤ Fly fishing only		

rivière Port-Daniel  - between the fish barrier at point and its source.


April 1, 2017 to March 31, 2018	all species	Fishing prohibited	
---------------------------------	-------------	--------------------	--

Port-Daniel -


May 26, 2017 to September 4, 2017	char	15 in all	
	other species	same as the zone	

rivière Port-Daniel du Milieu - (48° 11'49" N., 64° 58'29" W.).


April 1, 2017 to March 31, 2018	atlantic salmon	Fishing prohibited	
---------------------------------	-----------------	--------------------	--

rivière Ristigouche  - between the CN railway bridge at Matapédia and the mouth of the rivière Matapédia. (see also zone 2)


April 15, 2017 to May 31, 2017 September 1, 2017 to September 30, 2017	atlantic salmon	0 to 3 and kept caught and released water	➤ With single barbless hook.
	➤ Fly fishing only		
June 1, 2017 to August 31, 2017	atlantic salmon	1 small and kept or 3 captured and returned to the water as part of the quota is caught first	➤ With single barbless hook.
	➤ Fly fishing only		
April 15, 2017 to September 30, 2017	char	5 in all	
	other species	same as the zone	➤ Except Atlantic salmon
	➤ Fly fishing only		

rivière Ristigouche  - between Campbellton bridge and a line running from one bank to the other from Coulée Ferguson in Québec to Ruisseau Copeland in New Brunswick. (see also zone 2)

June 1, 2017 to August 31, 2017	atlantic salmon	1 small and kept or 3 captured and returned to the water as part of the quota is caught first	
	➤ Angling or fly fishing		
April 15, 2017 to October 31, 2017	char	5 in all	
	other species	same as the zone	
	➤ Angling or fly fishing		

rivière Ristigouche  - between a line running from one bank to the other from Coulée Ferguson in Québec to Ruisseau Copeland in New Brunswick and the CN railway bridge at Matapédia. (see also zone 2)


June 1, 2017 to August 31, 2017	atlantic salmon	2 small catch kept or caught and released 3 water whichever quota is caught first	➤ With single barbless hook.
	➤ Fly fishing only		
April 15, 2017 to October 31, 2017	char	5 in all	
	other species	same as the zone	
➤ Fly fishing only			
April 15, 2017 to May 14, 2017	char	5 in all	
	➤ Angling or fly fishing		
April 1, 2017 to March 31, 2018	smelt	Fishing prohibited	

rivière Saint-Jean  - between the boundary separating York and Douglas townships and the mouth of the Saint-Jean Sud river.

May 25, 2017 to September 30, 2017	atlantic salmon	2 small catch kept or caught and released 3 water whichever quota is caught first	
	➤ Fly fishing only ➤ Fishing from a motor boat on the waters of the wildlife sanctuary is prohibited.		
May 25, 2017 to September 30, 2017	char	5 in all	
	other species	same as the zone	
➤ Fly fishing only ➤ Fishing from a motor boat on the waters of the wildlife sanctuary is prohibited.			


rivière Saint-Jean - between the limit of the downstream side of the lagoon (including the downstream side of the CN bridge) and a line drawn across the river, from the boundary separating Lots 1 and D (Rang 1, Haldimand) to the boundary separating Lots 12 and 13 (Rang Nord-Ouest-de-la-Ville).

June 1, 2017 to August 31, 2017	atlantic salmon	1 small and kept or 3 captured and returned to the water as part of the quota is caught first	
	➤ Angling or fly fishing ➤ This sector does not have a salmon river status.		
April 28, 2017 to September 4, 2017	other species	same as the zone	
	➤ This sector does not have a salmon river status.		


rivière Saint-Jean  - between a line drawn across the river from the boundary separating lots 1 and D (Rang 1, Haldimand) to the boundary separating lots 12 and 13 (Rang Nord-Ouest-de-la-Ville) and the boundary line of York and Douglas townships.

April 1, 2017 to March 31, 2018	atlantic salmon	Fishing prohibited	
April 28, 2017 to May 14, 2017	other species	same as the zone	
	<ul style="list-style-type: none"> ➤ Angling or fly fishing with single hooks, baited or unbaited, 7 mm or smaller. ➤ Fly fishing ➤ Fishing from a motor boat on the waters of the wildlife sanctuary is prohibited. 		


Saint-Jean Sud 



rivière Saint-Jean  - between the mouth of the rivière Saint-Jean Sud and the source of the Saint-Jean river (and tributaries frequented by salmon).


April 1, 2017 to March 31, 2018	all species	Fishing prohibited	
---------------------------------	-------------	--------------------	--

rivière Sainte-Anne  - between the northern limit of the parc national de la Gaspésie and the falls located near Gîte du Mont-Albert.

June 15, 2017 to September 30, 2017	atlantic salmon	2 small catch kept or caught and released 3 water whichever quota is caught first	
	char	5 in all	
	other species	same as the zone	
	<ul style="list-style-type: none"> ➤ Fly fishing only ➤ Fishing from a boat or any other floating craft in the waters of the wildlife sanctuary is prohibited. 		

rivière Sainte-Anne  - between the downstream side of the Highway 132 bridge and the northern limit of the parc national de la Gaspésie. (see also zone 21)


June 15, 2017 to September 30, 2017	char	5 in all	
	other species	sames as the zone	
	<ul style="list-style-type: none"> ➤ Fishing from a boat or any other floating craft in the waters of the wildlife sanctuary is prohibited. ➤ Fly fishing only 		
June 15, 2017 to July 31, 2017 September 14, 2017 to September 30, 2017	atlantic salmon 	2 small catch and kept or caught and released 3 water whichever quota is caught first	
	<ul style="list-style-type: none"> ➤ Fishing from a boat or any other floating craft in the waters of the wildlife sanctuary is prohibited. ➤ Fly fishing only 		
August 1, 2017 to September 13, 2017	atlantic salmon 	2 small caught and kept or 1 small and 1 large caught and kept or 1 large caught and kept or 3 small caught and released, wichever quota is caught first	
	<ul style="list-style-type: none"> ➤ Fishing from a boat or any other floating craft in the waters of the wildlife sanctuary is prohibited. ➤ Fly fishing only 		

rivière Sainte-Anne  - between the downstream side of the 1ere Avenue Ouest bridge in Sainte-Anne-des-Monts and the downstream side of the Highway 132 bridge. (see also zone 21)

April 1, 2017 to March 31, 2018	atlantic salmon	Fishing prohibited	
April 28, 2017 to September 30, 2017 December 20, 2017 to March 31, 2018	smelt	120	
	<ul style="list-style-type: none"> ➤ Angling or fly fishing with single hooks, baited or unbaited, 7 mm or smaller. ➤ Fly fishing ➤ Fishing from a boat or any other floating craft in the waters of the wildlife sanctuary is prohibited. 		
April 28, 2017 to September 30, 2017	other species	same as the zone	
	<ul style="list-style-type: none"> ➤ Angling or fly fishing with single hooks, baited or unbaited, 7 mm or smaller. ➤ Fishing from a boat or any other floating craft in the waters of the wildlife sanctuary is prohibited. 		

rivière Sainte-Anne Nord-Est  - between its mouth and its source.


April 1, 2017 to March 31, 2018	all species	Fishing prohibited	
---------------------------------	-------------	--------------------	--






rivière York  - between the downstream side of the Highway 132 bridge and a line drawn across the river joining the boundary separating lots 22 and 23 to the boundary separating lots 17 and 18 (Rang 1, York township).

April 1, 2017 to March 31, 2018	atlantic salmon	Fishing prohibited	
April 28, 2017 to September 4, 2017 December 20, 2017 to March 31, 2018	smelt	120	
	<ul style="list-style-type: none"> ➤ Angling or fly fishing with single hooks, baited or unbaited, 7 mm or smaller. ➤ Fly fishing 		
April 28, 2017 to September 4, 2017	other species	same as the zone	
	<ul style="list-style-type: none"> ➤ Angling or fly fishing with single hooks, baited or unbaited, 7 mm or smaller. 		

York -

June 1, 2017 to September 4, 2017	all species	same as the zone	
-----------------------------------	-------------	------------------	--

rivière York  - between the extension of the boundary separating blocks 43 and 54 of Baillargeon township and the mouth of Patch brook.

May 25, 2017 to September 30, 2017	char	5 in all	
	other species	same as the zone	➤ Except Atlantic salmon
	➤ Fly fishing only		
May 25, 2017 to July 31, 2017  September 1, 2017 to September 30, 2017 	atlantic salmon 	2 small catch and kept or caught and released 3 water whichever quota is caught first	
	➤ Fly fishing only		
August 1, 2017 to August 31, 2017 	atlantic salmon 	2 small caught and kept or 1 small and 1 large caught and kept or 1 large caught and kept or 3 small caught and released, whichever quota is caught first	
	➤ Fly fishing only		

rivière York - between the downstream side of the Wakeham bridge and the extension of the boundary separating blocks 43 and 54 of Baillargeon township.

May 25, 2017 to September 30, 2017	char	5 in all	
	other species	same as the zone	► Except Atlantic salmon
	► Fly fishing only		
May 25, 2017 to July 31, 2017 September 1, 2017 to September 30, 2017	atlantic salmon	2 small catch and kept or caught and released 3 water whichever quota is caught first	
	► Fly fishing only		
August 1, 2017 to August 31, 2017	atlantic salmon	2 small caught and kept or 1 small and 1 large caught and kept or 1 large caught and kept or 3 small caught and released, whichever quota is caught first	
	► Fly fishing only		

rivière York - between the mouth of Castor brook and the outlet of lac York.

April 1, 2017 to March 31, 2018	all species	Fishing prohibited	
---------------------------------	-------------	--------------------	--

rivière York - between the mouth of Patch brook and the mouth of Castor brook.

May 25, 2017 to September 30, 2017	char	5 in all	
	other species	same as the zone	
	➤ Fly fishing only		
May 25, 2017 to July 31, 2017 September 1, 2017 to September 30, 2017	atlantic salmon	2 small catch and kept or caught and released 3 water whichever quota is caught first	
	➤ Fly fishing only		
August 1, 2017 to August 31, 2017	atlantic salmon	2 small caught and kept or 1 small and 1 large caught and kept or 1 large caught and kept or 3 small caught and released, whichever quota is caught first	
	➤ Fly fishing only		

rivière York - between a line drawn across the river from the boundary separating lots 22 and 23, Rang 1, to the boundary separating lots 17 and 18 (Rang 1, York township), and the downstream side of Wakeham bridge.

April 1, 2017 to March 31, 2018	atlantic salmon	Fishing prohibited	
April 28, 2017 to May 14, 2017 December 20, 2017 to March 31, 2018	smelt	120	
	➤ Angling or fly fishing with single hooks, baited or unbaited, 7 mm or smaller.		
April 28, 2017 to May 14, 2017	other species	same as the zone	
	➤ Angling or fly fishing with single hooks, baited or unbaited, 7 mm or smaller.		