

Sport fishing in Québec (including salmon fishing) - April 1, 2017 to March 31, 2018 Fishing periods, catch limits and exceptions - Zone 18

The “Zone Rules” table sets out the **fishing periods** and daily catch limits for fish species of interest to sport fishers in Québec, for the selected zone. There are many **exceptions** to these fishing periods and to the catch and length limits. For further details, please see the table entitled “**Bodies of Water – Exceptions**”.

For information on fishing periods for a specific body of water :

- First check to see if the body of water is mentioned in the exceptions to the zone fishing periods;
- If not, the periods shown in the “Zone Rules” table apply.

Need help ?

If this is the first time you are using the new tool, please read the instructions on the Fishing Periods and Catch Limits page (<http://www.mffp.gouv.qc.ca/english/publications/online/wildlife/fishing-regulations/fishing-periods.asp>)

Key

- The New icon indicates a new element introduced since the last fishing season ;
- The Salmon river icon indicates that the stretch of water has been designated as a salmon river.


Read the news releases (in French only: Actualités) posted after the publication of the « Sport fishing in Québec – Main rules » booklet to follow the late-breaking news concerning the sport fishing regulations.


Rules for the zone

Zone 18 -


Period	Species	Catch limit	Note
April 1, 2017 to March 31, 2018	striped bass	Fishing prohibited	
April 1, 2017 to April 15, 2017 May 26, 2017 to March 31, 2018	pike	10 in all	
April 1, 2017 to September 10, 2017 December 1, 2017 to March 31, 2018	char	20 in all	
April 16, 2017 to September 10, 2017	lake trout and splake trout	2 in all	► A length limit may apply for this species (See "Catch, possession and length limits").
	landlocked salmon	2	
June 1, 2017 to August 31, 2017	atlantic salmon	1 small and kept or 3 captured and returned to the water as part of the quota is caught first	<ul style="list-style-type: none"> ► A length limit may apply for this species (See "Catch, possession and length limits"). ► Elsewhere than in salmon rivers. ► Salmon fishing licence mandatory.
April 1, 2017 to March 31, 2018	other species	no limit	
	smelt	60	
	yellow perch	50	


Water bodies – Exceptions


rivière aux Anglais  - between a line perpendicular to the current joining the two banks from the point 49° 15'23" N., 68° 07'56" W. and the downstream side of bridge on Route 138.

rivière Betsiamites  - between a straight line joining the northern tip of the Canadiens bank and Betsiamites point to the Bersimis II hydroelectric dam.

April 1, 2017 to March 31, 2018	all species	Fishing prohibited	
---------------------------------	-------------	--------------------	--

rivière Chatignies  - between its confluence with the River Escoumins and its confluence with the Baker River (48°29'13" N., 69°50'40" W.).

rivière des Savanes  - between its confluence with the River Escoumins and a point (48°34'53" N., 69°55'00" W.) located 4,5 km upstream.

rivière Maclure  - between its confluence with the River Escoumins and Maclure lake.

April 1, 2017 to March 31, 2018	atlantic salmon	Fishing prohibited	
April 1, 2017 to April 15, 2017 May 19, 2017 to September 10, 2017 December 1, 2017 to March 31, 2018	other species	same as the Nordique zec	
	➤ Angling or fly fishing		

D'Iberville -


May 12, 2017 to September 10, 2017 December 1, 2017 to March 31, 2018	char	20 in all	
	other species	same as the zone	

de Forestville -


April 1, 2017 to April 15, 2017 May 26, 2017 to March 31, 2018	pike	10 in all	
April 1, 2017 to April 15, 2017 May 19, 2017 to September 10, 2017 December 1, 2017 to March 31, 2018	char	20 in all	
May 19, 2017 to September 10, 2017	lake trout and splake trout	2 in all	
April 1, 2017 to April 15, 2017 May 19, 2017 to March 31, 2018	other species	same as the zone	

de Labrieville -


May 19, 2017 to September 4, 2017	lake trout and splake trout	2 in all	
April 1, 2017 to April 15, 2017 May 12, 2017 to September 10, 2017 December 1, 2017 to March 31, 2018	char	20 in all	
	other species	same as the zone	

rivière des Escoumins  - (as well as the tributaries of this sector frequented by salmon) between a point 20 m upstream of Pinel falls (48°28'08" N., 69°43'02" W.) and the dam at the outlet of lac Gorgotton (48°38'22" N., 69°56'23" W.).


April 1, 2017 to April 15, 2017 May 19, 2017 to September 10, 2017 December 1, 2017 to March 31, 2018	other species	same as the Nordique zec	
	➤ Angling or fly fishing		
April 1, 2017 to March 31, 2018	atlantic salmon	Fishing prohibited	

rivière des Escoumins  - (as well as the tributaries of this sector frequented by salmon) between a straight line joining the point to the Cross at the forefront of the rock on which is built the dock Escoumins and fast 350 meters upstream of Pont de Route 138 (48°20'41" N., 69°24'29" W.).


April 16, 2017 to September 15, 2017	char	10	► And the tributaries in this area frequented by salmon.
	other species	same as the zone	► And the tributaries in this area frequented by salmon.
	► Fly fishing only		
June 1, 2017 to September 15, 2017	atlantic salmon	2 small and kept or 3 captured and returned to the water as part of the quota is caught first	
	► Fly fishing only		

rivière des Escoumins  - (as well as the tributaries of this sector frequented by salmon) between a point 20 m downstream from Grand Sault (48°22'17" N., 69°28'26" W.) and a point located 20 m upstream said Grand Sault.


April 1, 2017 to March 31, 2018	all species	Fishing prohibited	
---------------------------------	-------------	--------------------	--

rivière des Escoumins  - (as well as the tributaries of this sector frequented by salmon) between fast 350 meters upstream from the Highway 138 bridge (48°20'41" N., 69°24'29" W.) located on Lot 11 A, I rank Escoumins and a point 20 m downstream of Petit Sault (48°20'45" N., 69°26'49" W.).


June 1, 2017 to September 15, 2017	atlantic salmon	2 small and kept or 3 captured and returned to the water as part of the quota is caught first	
	other species	same as the zone	
	► Fly fishing only		

rivière des Escoumins  - (as well as the tributaries of this sector frequented by salmon) between a point 20 m downstream from Petit Sault (48°20'45" N., 69°26'49" W.) and a point 20 m upstream of the said Petit Sault.


April 1, 2017 to March 31, 2018	all species	Fishing prohibited	
---------------------------------	-------------	--------------------	--

rivière des Escoumins  - (as well as the tributaries of this sector frequented by salmon) between a point 20 m upstream from Petit Sault (48°20'45" N., 69°26'49" W.) and a point 20 m downstream from Grand Sault (48°22'17" N., 69°28'26" W.).


June 1, 2017 to September 15, 2017	atlantic salmon	2 small and kept or 3 captured and returned to the water as part of the quota is caught first	
	other species	same as the zone	
	► Fly fishing only		

rivière des Escoumins  - (as well as the tributaries of this sector frequented by salmon) between a point 20 m downstream from Pinel falls (48°28'08" N., 69°43'02" W.) and a point 20 m upstream of said fall.


April 1, 2017 to March 31, 2018	all species	Fishing prohibited	
---------------------------------	-------------	--------------------	--

rivière des Escoumins  - (as well as the tributaries of this sector frequented by salmon) between a point 20 m upstream from Grand Sault (48°22'17" N., 69°28'26" W.) and a point 20 m downstream from Pinel falls (48°28'08" N., 69°43'02" W.).

June 1, 2017 to September 15, 2017	atlantic salmon	2 small and kept or 3 captured and returned to the water as part of the quota is caught first	
	other species	same as the zone	
	► Fly fishing only		

rivière du Calumet  - between a straight line perpendicular to the current linking the two banks from the point 49°35'38" N., 67°14'08" W. and the downstream side of Highway 138 bridge.

June 1, 2017 to September 15, 2017	other species	same as the zone	
	► Fly fishing only		
April 1, 2017 to March 31, 2018	atlantic salmon	Fishing prohibited	

rivière du Calumet  - between the downstream side of Highway 138 bridge and the falls situated at the point 49°37'28" N., 67°15'16" W. and also the tributaries frequented by salmon.

April 1, 2017 to March 31, 2018	all species	Fishing prohibited	► And the tributaries frequented by salmon.
---------------------------------	-------------	--------------------	---

lac du Sault-aux-Cochons - (49°19'23" N., 69°51'51" W.)

lac Sédillot - (49°31'38" N., 69°06'42" W.)

lac Uchichicau - (49°46'39" N., 69°41'47" W.)

lac Violette - (49°54'45" N., 69°52'46" W.)
lac Unnamed - (49°37'50" N., 69°20'40" W.)
lac Unnamed - (49°38'00" N., 69°21'40" W.)
lac Unnamed - (49°38'30" N., 69°21'20" W.)
réservoir Pipmuacan - (49°25'27" N., 69°53'33" W.)
lac Anne - (49°33' N., 68°59' W.)
lac Betchie - (49°40'14" N., 69°59'05" W.)
lac Boucher - (49°28' N., 68°59' W.)
lac au Brochet - (49°40' N., 69°36' W.)
du Grand Portage -
lac des Caribous - (49°08'33" N., 69°54'25" W.)
McKinley -
Monseigneur-Bourdages -
lac du Décès - (49°38'15" N., 69°18'44" W.)
de la Montagne -
de la Petite Misère -
lac Dissimieux - (49°51'50" N., 69°47'49" W.)
Réservoirs Manic 1, 2 et 3 -
Réservoirs aux Outardes 2 et 4 -
lac Dodier - (49°33' N., 69°24' W.)
Boucher -
lac Dubuc - (49°19'23" N., 69°51'51" W.)
lac Edouard - (49°35'53" N., 69°35'17" W.)
lac Grimoult - (49°45'58" N., 69°44'18" W.)
lac de l'Île - (49°09'51" N., 69°54'19" W.)
lac Kakuskanus - (49°13'15" N., 69°59'11" W.)
lac à Jules - (49°44' N., 69°08' W.)
lac Kamiltauкас - (49°37'15" N., 68°56'17" W.)
lac Letemplier - (49°27'22" N., 68°47'01" W.)
lac Petit lac Letemplier - (49°25'32" N., 68°45'28" W.)
lac des Montagnais - (49°40' N., 69°05' W.)
lac Nid - (du Porc, 49°24'14" N., 68°58'09" W.)
lac aux Perles - (49°11'30" N., 69°50'01" W.)
lac du Raccourci - (49°20' N., 69°07' W.)
lac du Retard - (49°41'24" N., 69°07'01" W.)
lac Roy - (49°45' N., 69°54' W.)

April 16, 2017 to September 10, 2017	char	20 in all	
May 26, 2017 to November 30, 2017	pike	10 in all	
April 16, 2017 to November 30, 2017	other species	same as the zone	

et de recherches Manicouagan (including all water bodies and tributaries) -

Aber (municipality of Baie-Comeau) (49°14'44" N., 68°09'01" W.) -


de l'Aqueduc (48°09'14" N., 69°41'56" W.) -

Caouishtagamac, downstream of lac Kamiluapistes. -


au Loup Marin (49°26' N., 68°38' O.), between the impassable falls at km 13 and the fishway downstream.

Letemplier, downstream of Petit lac Letemplier. -

April 1, 2017 to March 31, 2018	all species	Fishing prohibited	
---------------------------------	-------------	--------------------	--

rivière Franquelin  (as well as the tributaries of this sector frequented by salmon) between a straight line joining the two banks situated 50 m downstream of the Highway 138 bridge and the high-voltage power line 800 m upstream of that bridge.

April 16, 2017 to September 10, 2017	other species	same as the zone	
	► Angling or fly fishing		
April 1, 2017 to March 31, 2018	atlantic salmon	Fishing prohibited	

rivière Franquelin  (as well as the tributaries of this sector frequented by salmon) between the electric power line and a line perpendicular to the current 20 m downstream of Thompson Falls.

April 1, 2017 to March 31, 2018	all species	Fishing prohibited	
---------------------------------	-------------	--------------------	--

lac Gilles - (48°45'08" N., 69°18'18" W.)


lac John - (48°43'24" N., 69°20'11" W.)

lac Miracle - (48°44'16" N., 69°18'15" W.)


lac Petit lac du Sault-aux Cochons - (49°14'43" N., 69°54'52" W.)

lac Sans Baie - (49°17'28" N., 68°12'26" W.)


April 16, 2017 to September 10, 2017	all species	same as the zone	
--------------------------------------	-------------	------------------	--

rivière Laval  (as well as the tributaries of this sector frequented by salmon) between a line perpendicular to the current 300 m downstream of the falls of the 26th kilometer and a line perpendicular to the current 100 m upstream of the falls.

April 1, 2017 to March 31, 2018	all species	Fishing prohibited	
---------------------------------	-------------	--------------------	--


rivière Laval  (as well as the tributaries of this sector frequented by salmon) between a line perpendicular to the current 100 m upstream of the falls at the 26th km point and the southwestern limit of lac Laval.

April 1, 2017 to March 31, 2018	atlantic salmon	Fishing prohibited	
April 1, 2017 to April 15, 2017 May 20, 2017 to September 11, 2017 December 1, 2017 to March 31, 2018	other species	same as the Forestville zec	
	► Angling or fly fishing		


rivière Laval  - (as well as the tributaries of this sector frequented by salmon) between a line perpendicular to the current 500 m upstream of a straight line joining the southern point of block "E" on the western bank (48°46'21" N., 69°03'07" W.) to the southwestern point of block "E" on the eastern bank (48°46'21" N., 69°03'03" W.) and a line linking points 48°50'08" N., 69°03'56" W. on the west shore and 48°50'02" N., 69°04'05" W. on the east shore.

rivière des Pins - between its confluence with the rivière Laval and the lac aux Pins.


June 1, 2017 to August 15, 2017	atlantic salmon	1 small and kept or 3 captured and returned to the water as part of the quota is caught first	
	➤ Fly fishing only		
June 1, 2017 to October 15, 2017	char	5 in all	
	other species	same as the zone	
	➤ Fly fishing only		

rivière Laval  - (as well as the tributaries of this sector frequented by salmon) between a straight line joining Laval point to the eastern point and a line joining southern point of block "E" on the western bank (48°46'21" N., 69°03'07" W.) to the southwestern point of block "E" on the eastern bank (48°46'21" N., 69°03'03" W.).

April 1, 2017 to April 15, 2017 May 15, 2017 to October 15, 2017 December 1, 2017 to March 31, 2018	smelt	60	
	➤ Angling or fly fishing		
April 1, 2017 to March 31, 2018	atlantic salmon	Fishing prohibited	
May 15, 2017 to October 15, 2017	char	5 in all	
	other species	same as the zone	
	➤ Angling or fly fishing		

rivière Laval  - (as well as the tributaries of this sector frequented by salmon) between a straight line joining the southern tip of block 'E' on the western bank (48°46'21" N., 69°03'07" W.) to the South western tip of block 'E' on the eastern bank (48°46'21" N., 69°03'03" W.) and a straight line running perpendicular to the current 500 m upstream.


June 1, 2017 to August 15, 2017	atlantic salmon	1 small and kept or 3 captured and returned to the water as part of the quota is caught first	
	➤ Fly fishing only		
April 1, 2017 to April 15, 2017 December 1, 2017 to March 31, 2018	smelt	60	
	➤ Angling or fly fishing		
June 1, 2017 to October 15, 2017	char	5 in all	
	other species	same as the zone	
	➤ Fly fishing only		

rivière Laval  - (as well as the tributaries of this sector frequented by salmon) between a line joining points 48° 50'08" N., 69° 03'56" W. est shore and 48° 50'02" N., 69° 04'05" W. east shore and a line perpendicular to the current 300 m downstream of the falls of the 26th km.


à Jacques -

rivière Adam - between its confluence of the rivière Laval and the downstream side of the 385 road.

June 1, 2017 to August 15, 2017	atlantic salmon	1 small and kept or 3 captured and returned to the water as part of the quota is caught first	
	char	5 in all	
	other species	same as the zone	
	➤ Fly fishing only		

rivière Mistassini  - (as well as the tributaries of this sector frequented by salmon) between a straight line joining Mistassini rock to Mistassini point and a straight line perpendicular to the current 300 m downstream from the Highway 138 bridge.


April 1, 2017 to March 31, 2018	atlantic salmon	Fishing prohibited	
April 16, 2017 to September 11, 2017	other species		
	➤ Fly fishing only		

rivière Mistassini  - (as well as the tributaries of this sector frequented by salmon) between a straight line running perpendicular to the current 300 m downstream from the Highway 138 bridge and the southeast portion of lake Bourdon (49° 23'10" N., 68° 02'49" W.).


April 1, 2017 to March 31, 2018	all species	Fishing prohibited	
---------------------------------	-------------	--------------------	--

Nordique -

April 1, 2017 to April 15, 2017 May 19, 2017 to September 10, 2017 December 1, 2017 to March 31, 2018	char	20 in all	
	other species	same as the zone	


rivière Pentecôte  - (as well as the tributaries of this sector frequented by salmon) between a straight line joining the east (49° 46'42" N., 67° 09'30" W.) and west (49° 46'47" N., 67° 09'52" W.) tips of its mouth and the downstream side of the Highway 138 bridge.

April 1, 2017 to September 10, 2017 December 1, 2017 to March 31, 2018	other species	same as the zone	
	➤ Angling or fly fishing		
April 1, 2017 to March 31, 2018	atlantic salmon	Fishing prohibited	


rivière Pentecôte  - (as well as the tributaries of this sector frequented by salmon) between the downstream side of bridge on Route 138 and the first falls (49°47'26" N., 67°15'48" W.).

rivière du Pont  - between its mouth and the limit of the salmon run at point 49°47'08"N, 67°11'33"W.

June 1, 2017 to September 15, 2017	all species	same as the zone	
	atlantic salmon	2 small and kept or 3 captured and returned to the water as part of the quota is caught first	
➤ Fly fishing only			

rivière Petite rivière de la Trinité  - (as well as the tributaries of this sector frequented by salmon) between a straight line joining the two banks located 50 m downstream from the bridge on Highway 138 and a line perpendicular to the current joining the two banks 10 m upstream from the falls located 100 m downstream of ruisseau Genest.

April 1, 2017 to March 31, 2018	all species	Fishing prohibited	
---------------------------------	-------------	--------------------	--

rivière Petite rivière de la Trinité  - The part in the Trinity ZEC (and tributaries in this area frequented by salmon) between a straight line perpendicular to the current joining the two banks 10 m upstream from the falls situated 100 m downstream from Genest Creek and the 4th fall located at point 49°33'37"N, 67°19'09" W.

April 1, 2017 to March 31, 2018	all species	Fishing prohibited	
---------------------------------	-------------	--------------------	--

rivière Polette - between its confluence with the River Escoumins and a point 20 m upstream of the Fall Albert Bélanger.

April 1, 2017 to March 31, 2018	all species	Fishing prohibited	
---------------------------------	-------------	--------------------	--

Varin -

April 16, 2017 to September 10, 2017	lake trout and splake trout	2 in all	
	landlocked salmon	2	
April 1, 2017 to September 4, 2017 December 1, 2017 to March 31, 2018	other species	same as the zone	

Eaux de la rivière Godbout

ruisseau Ashini-Ouest - between its confluence with rivière Godbout and a point situated 1.4 km upstream (49°40'25" N., 67°45'01" W.).

rivière Bignell - between its confluence with rivière Godbout and an unnamed lake (49°41'31" N., 67°41'43" W.).

rivière Étienne - between its confluence with rivière Godbout and an unnamed lake (49°29'08" N., 67°47'16" W.).

ruisseau Frigon - between its confluence with rivière Godbout and a point situated 9 km upstream (49°42'33" N., 67°56'54" W.).

rivière Godbout-Est - between its confluence with rivière Godbout and the southern levee of lac Sainte-Anne.

rivière Beauzèle - between its confluence with rivière Godbout-Est and lac Beauzèle.

rivière Mon Oncle - between its confluence with rivière Godbout and a point situated 100 m upstream (49°22'49" N., 67°41'26" W.).

rivière unnamed - between its confluence with rivière Godbout (49°42'03" N., 67°52'28" W.) and an unnamed lake situated 5 km upstream (49°41'06" N., 67°54'31" W.).

rivière unnamed - between its confluence with rivière Godbout and lac Godbout.

rivière unnamed - unnamed, between its confluence with rivière Étienne (49°27'41" N., 67°42'28" W.) and a point situated 5.5 km upstream (49°30'17" N., 67°43'25" W.).

rivière unnamed - between its confluence with ruisseau Frigon (49°43'32" N., 67°56'21" W.) and lac Pesetone.

rivière unnamed - between its confluence with rivière Beauzèle (49°46'01" N., 67°39'43" W.) and an unnamed lake situated 3.2 km upstream (49°44'31" N., 67°39'49" W.).

rivière unnamed - between its confluence with rivière Beauzèle (49°46'50" N., 67°37'32" W.) and an unnamed lake situated 6.1 km upstream (49°44'10" N., 67°37'01" W.).

rivière unnamed - between its confluence with an unnamed tributary of rivière Beauzèle (49°45'07" N., 67°37'08" W.) and lac Devoble.

rivière Ashini-Est - between its confluence with rivière Godbout and a point situated 4.6 km upstream (49°33'49" N., 67°37'14" W.).


June 1, 2017 to September 15, 2017	atlantic salmon	1 small and kept or 2 captured and returned to the water as part of the quota is caught first	
	➤ Fly fishing only		
April 16, 2017 to September 10, 2017	other species	same as Zone	
	➤ Fly fishing only		

rivière Godbout - (as well as the tributaries of this sector frequented by salmon) between a line joining point 49°19'58" N., 67°39'56" W. on the western bank to point 49°20'04" N., 67°39'56" W. on the eastern bank and the western boundary of Block A of De Monts township.


April 1, 2017 to March 31, 2018	all species	Fishing prohibited	
---------------------------------	-------------	--------------------	--

rivière Godbout - (as well as the tributaries of this sector frequented by salmon) between a line perpendicular to the current 60 m downstream of the falls of 14 miles and these falls.


April 1, 2017 to March 31, 2018	all species	Fishing prohibited	
---------------------------------	-------------	--------------------	--

rivière Godbout  - (as well as the tributaries of this sector frequented by salmon) between the 14 miles falls and the eastern boundary of the outfitting of lac Cyprès formed by the points 49°41'38" N., 67°51'21" W. on eastern bank and 49°41'34" N., 67°51'23" W. on western bank.


June 1, 2017 to September 15, 2017	atlantic salmon	1 small and kept or 2 captured and returned to the water as part of the quota is caught first	
	other species	same as the zone	
	► Fly fishing only		

rivière Godbout  - (as well as the tributaries of this sector frequented by salmon) between the eastern limit of the outfitting of lac Cyprès and its source.


April 1, 2017 to March 31, 2018	atlantic salmon	Fishing prohibited	
April 16, 2017 to September 10, 2017	other species	same as the zone	
	► Fly fishing only		

rivière Godbout  - (as well as the tributaries of this sector frequented by salmon) between the electric power transmission line and a line joining point 49°19'58" N., 67°37'56" W. on the western bank to point 49°20'04" N., 67°39'56" W. on the east bank.

June 1, 2017 to September 15, 2017	atlantic salmon	1 small and kept or 2 captured and returned to the water as part of the quota is caught first	
	other species	same as Zone	
	► Fly fishing only		


rivière Godbout  - (as well as the tributaries of this sector frequented by salmon) between the western boundary of Block A of De Monts township and a line perpendicular to the current 60 m downstream of the falls of 14 miles.

June 1, 2017 to September 15, 2017	atlantic salmon	1 small and kept or 2 captured and returned to the water as part of the quota is caught first	
	other species	same as Zone	
	► Fly fishing only		


rivière Godbout  - (as well as the tributaries of this sector frequented by salmon) between a line perpendicular to the current joining the western end of Molson point to the opposite bank and the line of power transmission located 1 km upstream.

June 1, 2017 to September 15, 2017	atlantic salmon	1 small and kept or 2 captured and returned to the water as part of the quota is caught first	
	➤ Fly fishing only		
April 16, 2017 to May 31, 2017 August 1, 2017 to October 15, 2017	other species	same as the zone	
	➤ Angling or fly fishing		


Eaux de la rivière Trinité

rivière de la Trinité  - (as well as the tributaries of this sector frequented by salmon) between the northern boundary of zec Rivière-de-la-Trinité and its source.


April 1, 2017 to March 31, 2018	atlantic salmon	Fishing prohibited	
April 16, 2017 to September 10, 2017	other species	same as the zone	
	➤ Angling or fly fishing		

rivière de la Trinité  - (as well as the tributaries of this sector frequented by salmon) between a straight line perpendicular to the current joining both shores 175 m downstream of the Highway 138 bridge and the downstream side of the 22-mile bridge (49°38'28" N., 67°28'43" W.).


June 1, 2017 to September 30, 2017	char	10	
	other species	same as the zone	
	➤ Fly fishing only		
June 1, 2017 to September 15, 2017	atlantic salmon	2 small prices and kept or caught and released 3 water whichever quota is caught first	
	➤ Fly fishing only		


rivière de la Trinité  - (as well as the tributaries of this sector frequented by salmon) between the downstream side of the 22 miles (49°38'28" N., 67°28'43" W.) bridge and the electric transmission line (49°43'55" N., 67°26'00" W.).


June 1, 2017 to September 15, 2017	atlantic salmon	2 small catch and kept or caught and released 3 water whichever quota is caught first	
	char	10	
	other species	same as the zone	
	➤ Fly fishing only		


rivière de la Trinité  - (as well as the tributaries of this sector frequented by salmon) between the electric transmission line (49°43'55" N., 67°26'00" W.) and the northern boundary of the zec Rivière-de-la-Trinité.


April 1, 2017 to March 31, 2018	all species	Fishing prohibited	
---------------------------------	-------------	--------------------	--


crique Rimouski  - between its confluence with rivière de la Trinité and a point situated 0.9 km upstream (49°40'45" N., 67°27'38" W.).


rivière unnamed  - between its confluence with rivière de la Trinité (49°24'28" N., 67°26'25" W.) and a point situated 2 km upstream (49°23'59" N., 67°26'55" W.).


rivière unnamed  - between its confluence with rivière de la Trinité (49°29'46" N., 67°27'14" W.) and a point situated 0.4 km upstream (49°29'56" N., 67°27'09" W.).


rivière unnamed  - between its confluence with rivière de la Trinité (49°34'29" N., 67°28'55" W.) and a point situated 0.5 km upstream (49°34'41" N., 67°29'11" W.).


rivière unnamed  - between its confluence with rivière de la Trinité (49°43'40" N., 67°25'50" W.) and a point situated 2.2 km upstream (49°43'17" N., 67°25'09" W.).


rivière unnamed  - between its confluence with rivière de la Trinité (49°46'02" N., 67°27'00" W.) and a point situated 0.7 km upstream (49°46'19" N., 67°26'53" W.).


rivière unnamed  - between its confluence with rivière de la Trinité (49°46'47" N., 67°28'13" W.) and a point situated 1.9 km upstream (49°46'26" N., 67°29'30" W.).


ruisseau Bilodeau  - between its confluence with rivière de la Trinité and a point situated 7.4 km upstream (49°26'58" N., 67°19'43" W.).

rivière unnamed  - between its confluence with ruisseau Fafard and a point situated 1.5 km upstream (49°38'46" N., 67°30'08" W.).

ruisseau Earle  - between its confluence with rivière de la Trinité and lac Earle.

ruisseau Fafard  - between its confluence with rivière de la Trinité and a point situated 1.1 km upstream (49°38'09" N., 67°30'03" W.).

ruisseau Sainte-Croix  - between its confluence with rivière de la Trinité and lac Sainte-Croix.

ruisseau Théodore  - between its confluence with rivière de la Trinité and lac Théodore.

June 1, 2017 to September 15, 2017	atlantic salmon	2 small catch and kept or caught and released 3 water whichever quota is caught first	
	➤ Fly fishing only		
April 16, 2017 to September 10, 2017	other species	same as the zone	
	➤ Fly fishing only		

Zec Trinité

zec Trinité -

- Except for the part of the river Small river Trinity (and the tributaries in this area frequented by salmon) between a straight line perpendicular to the current joining the two banks 10 m upstream from the falls situated 100 m downstream from Genest Creek and the 4th falls at point 49 ° 33 '37 "N, 67 ° 19'09" W.

April 1, 2017 to September 10, 2017 December 1, 2017 to March 31, 2018	other species	same as the zone	
April 1, 2017 to September 10, 2017 December 1, 2017 to March 31, 2018	lake trout and splake trout	2 in all	
	landlocked salmon	2	
	muskellunge	same as the zone	
	sturgeon	same as the zone	