

Sport fishing in Québec (including salmon fishing) - April 1, 2017 to March 31, 2018 Fishing periods, catch limits and exceptions - Zone 23 nord

The “Zone Rules” table sets out the **fishing periods** and daily catch limits for fish species of interest to sport fishers in Québec, for the selected zone. There are many **exceptions** to these fishing periods and to the catch and length limits. For further details, please see the table entitled “**Bodies of Water - Exceptions**”.

For information on fishing periods for a specific body of water :

- First check to see if the body of water is mentioned in the exceptions to the zone fishing periods;
- If not, the periods shown in the “Zone Rules” table apply.

Need help ?

If this is the first time you are using the new tool, please read the instructions on the Fishing Periods and Catch Limits page

(<http://www.mffp.gouv.qc.ca/english/publications/online/wildlife/fishing-regulations/fishing-periods.asp>)

Key

- The New icon indicates a new element introduced since the last fishing season ;
- The Salmon river icon indicates that the stretch of water has been designated as a salmon river.

Read the news releases (in French only: Actualités) posted after the publication of the « Sport fishing in Québec - Main rules » booklet to follow the late-breaking news concerning the sport fishing regulations.

Rules for the zone

Zone 23 nord -

| Period | Species | Catch limit | Note |
|--|-----------------------------|--|---|
| June 1, 2017 to September 7, 2017 | artic char | 5 | |
| | atlantic salmon | 1 small | <ul style="list-style-type: none"> •). • Salmon fishing licence mandatory. |
| | brook trout | 15 or 8 kg + 1 brook trout, whichever is reached first | |
| | lake trout and splake trout | 3 in all | <ul style="list-style-type: none"> •). |
| | landlocked salmon | 4 | |
| | pike | 10 in all | |
| September 8, 2017 to September 30, 2017 | lake trout and splake trout | 0 kept | <ul style="list-style-type: none"> •). • Any person who wishes to fish for lake trout during this period must use the services of an outfitter operating on the territory. |
| April 1, 2017 to March 31, 2018 | other species | Fishing prohibited | |

Water bodies – Exceptions


lac Aattamialuk - (Category I, Salluit)

eaux du coude Allipaaq - (Category I, Salluit)


lac Mistinibi - (55°56' N., 64°15'04" W. and 55°57'34" N., 64°04'26" W.)

lac Théophile-Poitras - (55°31' N., 64°30' W.)


| | | | |
|--------------------------------------|-------------------|--------------------|---|
| June 1, 2017 to September 7, 2017 | artic char | same as the zone | |
| | atlantic salmon | same as the zone | <ul style="list-style-type: none"> • Salmon fishing licence mandatory. |
| | brook trout | same as the zone | |
| | lake trout | same as the zone | |
| | landlocked salmon | same as the zone | |
| | pike | same as the zone | |
| April 1, 2017 to March 31, 2018 | other species | Fishing prohibited | |

rivière à la Baleine  - between a line joining points 58°00'00" N., 67°43'33" W. and 58°00'00" N., 67°42'18" W. to point 56°50'22" N., 66°29'36" W. downstream from lac Ninawawe.

| | | | |
|---------------------------------------|--------------------------|---|--|
| June 1, 2017 to August 15, 2017 | artic char | same as the zone | |
| | atlantic salmon | 2, including not more than one large specimen | |
| | brook trout | same as the zone | |
| | lake trout | same as the zone | |
| | pike | same as the zone | |
| | • Angling or fly fishing | | |
| August 16, 2017 to September 30, 2017 | artic char | same as the zone | |
| | atlantic salmon | 2, including not more than one large specimen | |
| | • Fly fishing only | | |
| August 16, 2017 to September 7, 2017 | brook trout | same as the zone | |
| | lake trout | same as the zone | |
| | pike | same as the zone | |
| | • Fly fishing only | | |
| April 1, 2017 to March 31, 2018 | other species | Fishing prohibited | |
| | • Angling or fly fishing | | |

rivière à la Baleine  - between a line joining point 56°50'22" N., 66°29'36" W. downstream from lac Ninawawe and point 56°37'24" N., 66°12'00" W. at the mouth of lac Ninawawe.

| | | | |
|---------------------------------|-------------|--------------------|--|
| April 1, 2017 to March 31, 2018 | all species | Fishing prohibited | |
|---------------------------------|-------------|--------------------|--|

rivière aux Mélézes  - between point 57°12'00" N., 71°38'00" W. and a line joining points 56°52'30" N., 72°50'00" W. and 56°52'20" N., 72°50'00" W.

| | | | |
|---------------------------------|-------------|--------------------|--|
| April 1, 2017 to March 31, 2018 | all species | Fishing prohibited | |
|---------------------------------|-------------|--------------------|--|

rivière aux Mélézes 🐟 - between points 57°23'11" N., 70°39'00" W. and 57°23'32" N., 70°38'59" W. and points 57°12'10" N., 71°38'02" W. and 57° 12'52" N., 71°38'07" W.

rivière du Gué 🐟 - between its point of confluence with rivière Aux Mélézes delimited by a line joining points 57°21'00" N., 70°43'54" W. and 57°21'00" N., 70°45'24" W. and a line joining points 56°37'06" N., 72°20'00" W. and 56°37'10" N., 72°20'00" W.

rivière Delay 🐟 - between its point of confluence with rivière Du Gué delimited by a line joining points 56°56'42" N., 71°28'18" W. and 56°56'24" N., 71°28'18" W. and a line joining points 56°14'59" N., 70°50'19" W. and 56°14'47" N., 70°50'35" W.

rivière Maricourt 🐟 - between its point of confluence with rivière Delay delimited by a line connecting points 56°31'38" N., 71°04'40" W. and 56°31'42" N., 71°04'40" W. and point 56°33'04" N., 70°55'00" W.

| | | | |
|---------------------------------------|--------------------------|--|--|
| June 1, 2017 to August 15, 2017 | artic char | same as the zone | |
| | atlantic salmon | 2, including not more than one large specimen | |
| | brook trout | same as the zone | |
| | lake trout | same as the zone | |
| | pike | same as the zone | |
| | • Angling or fly fishing | | |
| August 16, 2017 to September 30, 2017 | artic char | same as the zone | |
| | atlantic salmon | 2, including not more than one large specimen | |
| | • Fly fishing only | | |
| August 16, 2017 to September 7, 2017 | brook trout | 15 or 8 kg + 1 brook trout, whichever is reached first | |
| | lake trout | same as the zone | |
| | pike | same as the zone | |
| | • Fly fishing only | | |
| April 1, 2017 to March 31, 2018 | other species | Fishing prohibited | |

rivière aux Mélézes 🐟 - between a line joining points 57°41'24" N., 69°27'00" W. and 57°41'00" N., 69°27'00" W. and points 57°23'11" N., 70°39'00" W. and 57°23'32" N., 70°38'59" W.

| | | | |
|---------------------------------|-------------|--------------------|--|
| April 1, 2017 to March 31, 2018 | all species | Fishing prohibited | |
|---------------------------------|-------------|--------------------|--|

lac Ballantyne - (Category II (Kuujuaq)), between points 58°47' N., 69°10' W. and 58°27' N., 69°10' W.

lac Diana - (Category II (Kuujuaq) (58°26' N., 68°58' W.))

lac François-Malherbe - (Category II (Salluit)), between points 62°07' N., 74°15' W. et 61°55' N., 74°15' W.

lac La Roncière - (Category II (Kangiqualujuaq)), between points 58°23' N., 66°24' W. et 58°09' N., 66°01' W.

rivière Abrat -

- (Category II Kangiqualujuaq), between points 59°15' N., 65°19' W. and 59°04' N., 65°07' W.
- (Category III, Killiniq), between points 59°02'1,7" N., 65°22'19,42" W. and 59°14'29,82" N., 65°32'15" W.

rivière Alluviaq - (Category II, Killiniq) between points 59°22'19,42" N., 64°56'22,44" W. and 59°02'58,98" N., 64°32'20,61" W.

rivière Bérard - (Categories I and II, Tasiujaq), between points 58°35' N., 70°02' W. and 58°38' N., 69°59' W.

rivière Péladeau - (Categories II, Aupaluk and Tasiujaq), between points 58°50' N., 70°45' W. and 58°35' N., 70°30' W.

rivière Arnaud - (Category II, Kangirsuk), between points 59°59' N., 71°53' W. and 60°01' N., 70°44' W.

rivière Barnoin - (Category II, Kangiqualujuaq), between points 58°40' N., 65°37' W. and 58°32' N., 65°28' W. and 58°28' N., 65°21' W. and 58°16' N., 65°11' W.

| | | | |
|------------------------------------|-------------------|--------------------|-------------------------------------|
| June 1, 2017 to September 7, 2017 | atlantic salmon | same as the zone | • Salmon fishing licence mandatory. |
| | brook trout | same as the zone | |
| | lake trout | same as the zone | |
| | landlocked salmon | same as the zone | |
| | pike | same as the zone | |
| June 1, 2017 to September 15, 2017 | artic char | same as the zone | |
| April 1, 2017 to March 31, 2018 | other species | Fishing prohibited | |

anse Bell - between points 59°58'02,28" N., 65°07'50,13" W. and 59° 53'39,79" N., 65°00'38,45" W.

anse Davis - (Inlet), between points 59°15' N., 65°37' W. and 59°10' N., 65°34' W.

anse Gregson - (Inlet), between points 59°15' N., 65°35' W. and 59°08' N., 65°29' W.

anse Sans nom -

- between points 59°28' N., 65°22' W. and 59°24' N., 65°15' W.
- between points 59°25' N., 65°25' W. and 59°23' N., 65°19' W.

anse Weymouth - (59°20'42" N., 65°28'25" W.)

fjord Alluviaq - between points 59°29'40,26" N., 65°23'02,57" W. and 59°22'18,84 N., 64°56'23,53" W.

rivière Barnoin - (Category III), between points 58°31'46,15" N., 65°17'18,31" W. et 58°25' N., 65°00' W.

rivière Duquet - between points 62°02' N., 74°31' W. and 61°57' N., 74°40' W.

lac Duquet - between points 62°07' N., 74°34' W. and 62°02' N., 74°31' W.

rivière Qurlutuq - between points 58°26'47,17" N., 66°48'43,90" W. and 58°21' N., 66°40' W.

| | | | |
|---|--------------------------------|-----------------------|---|
| June 1, 2017 to September 7, 2017 | atlantic salmon | same as the zone | • Salmon fishing licence mandatory. |
| | brook trout | same as the zone | |
| | landlocked salmon | same as the zone | |
| | pike | same as the zone | |
| June 1, 2017 to September 30, 2017 | artic char | same as the zone | |
| April 1, 2017 to March 31, 2018 | other species | Fishing prohibited | |
| April 1, 2017 to April 30, 2017 June 1, 2017 to September 7, 2017 December 1, 2017 to March 31, 2018 | lake trout and splake trout | same as the zone | |


lac Bérard - (Category II, Tasiujaq - 58°28'40" N., 70°03'21" W.)

lac Dulhut - (Category II, Tasiujaq - 58°41' N., 70°38' W.)

| | | | |
|---|----------------------|-----------------------|---|
| April 1, 2017 to April 30, 2017 June 1, 2017 to September 7, 2017 December 1, 2017 to March 31, 2018 | brook trout | same as the zone | |
| | lake trout | same as the zone | |
| | pike | same as the zone | |
| June 1, 2017 to September 15, 2017 | artic char | same as the zone | |
| June 1, 2017 to September 7, 2017 | atlantic salmon | same as the zone | • Salmon fishing licence mandatory. |
| | landlocked salmon | same as the zone | |
| April 1, 2017 to March 31, 2018 | other species | Fishing prohibited | |

lac Chaunet - (Category II, Kangirsuk)

| | | | |
|--|-------------------|--------------------|-------------------------------------|
| April 1, 2017 to April 30, 2017 June 1, 2017 to September 7, 2017 December 1, 2017 to March 31, 2018 | brook trout | same as the zone | |
| | lake trout | same as the zone | |
| | pike | same as the zone | |
| June 1, 2017 to September 7, 2017 | atlantic salmon | same as the zone | • Salmon fishing licence mandatory. |
| | landlocked salmon | same as the zone | |
| April 1, 2017 to March 31, 2018 | other species | Fishing prohibited | |
| June 1, 2017 to September 15, 2017 | artic char | same as the zone | |

rivière de Pas  - between its point of confluence with rivière George, delimited by a line joining points 55°53'04" N., 64°45'54" W. and 55°53'04" N., 64°45'18" W. and point 55°49'31" N., 65°03'18" W.

| | | | |
|--------------------------------------|---------------------------------------|--|------------------|
| June 1, 2017 to August 15, 2017 | artic char | 5 | |
| | atlantic salmon | 2, including not more than one large specimen | |
| | brook trout | 15 or 8 kg + 1 trout, whichever is reached first | |
| | lake trout | 3 | |
| | pike | 10 in all | |
| | • Angling or fly fishing | | |
| | August 16, 2017 to September 30, 2017 | artic char | same as the zone |
| atlantic salmon | | 2, including not more than one large specimen | |
| • Fly fishing only | | | |
| April 1, 2017 to March 31, 2018 | other species | Fishing prohibited | |
| August 16, 2017 to September 7, 2017 | brook trout | same as the zone | |
| | lake trout | same as the zone | |
| | pike | same as the zone | |
| | • Fly fishing only | | |

| | | | |
|---------------------------------------|--|--|--|
| August 16, 2017 to September 30, 2017 | artic char | same as the zone | |
| | atlantic salmon | 2, including not more than one large specimen | |
| | • Fly fishing only | | |
| June 1, 2017 to August 15, 2017 | artic char | 5 | |
| | atlantic salmon | 2, including not more than one large specimen | |
| | brook trout | 15 or 8 kg + 1 trout, whichever is reached first | |
| | lake trout | 3 | |
| | pike | 10 in all | |
| | • Angling or fly fishing | | |
| August 16, 2017 to September 7, 2017 | brook trout | same as the zone | |
| | lake trout | same as the zone | |
| | pike | same as the zone | |
| | • Fly fishing only • Fly fishing only | | |
| April 1, 2017 to March 31, 2018 | other species | Fishing prohibited | |

rivière Ford - between its point of confluence with rivière George, delimited by a line joining points 58°10'44" N., 65°47'00" W. and 58°10'34" N., 65°47'00" W. and point 58°08'56" N., 65°35'00" W.

| | | | |
|---|--------------------------|----------------------------------|--|
| September 8, 2017 to September 30, 2017 | brook trout | same as the zone | |
| | lake trout | same as the zone | |
| | pike | same as the zone | |
| | • Fly fishing only | | |
| April 1, 2017 to March 31, 2018 | other species | Fishing prohibited | |
| June 1, 2017 to August 15, 2017 | artic char | same as the zone | |
| | atlantic salmon | 2 including at most 1 large | |
| | • Angling or fly fishing | | |
| June 1, 2017 to September 7, 2017 | brook trout | same as the zone | |
| | lake trout | same as the zone | |
| | pike | same as the zone | |
| | • Angling or fly fishing | | |
| August 16, 2017 to September 30, 2017 | artic char | same as the zone | |
| | atlantic salmon | 2 of which not more than 1 large | |
| | • Fly fishing only | | |

rivière George 

- between a line joining points 58°41'59" N., 66°03'00" W. and 58°39'11" N., 66°02'58" W. and the northern limit of zone 24 delimited by a line joining points 56°32'07" N., 64°43'58" W. and 56°30'57" N., 64°45'41" W.
- between the southern limit of zone 24 delimited by a line joining points 56°02'08" N., 64°44'28" W. and 56°01'52" N., 64°44'54" W. and the northern tip of the island at the point of confluence of Georges and De Pas rivers at point 55°53'04" N., 64°45'38" W.
- between the northern tip of the island at the point of confluence of Georges and De Pas rivers at point 55°53'04" N., 64°45'38" W. and point 55°17'00" N., 64°29'52" W.

| | | | |
|---------------------------------------|---------------------------------|--|--------------------|
| August 16, 2017 to September 30, 2017 | artic char | same as the zone | |
| | atlantic salmon | 2, including not more than one large specimen | |
| | • Fly fishing only | | |
| August 16, 2017 to September 7, 2017 | brook trout | same as the zone | |
| | lake trout | same as the zone | |
| | pike | same as the zone | |
| | • Fly fishing only | | |
| June 1, 2017 to August 15, 2017 | artic char | 5 | |
| | atlantic salmon | 2, including not more than one large specimen | |
| | brook trout | 15 or 8 kg + 1 trout, whichever is reached first | |
| | lake trout | 3 | |
| | pike | 10 in all | |
| | • Angling or fly fishing | | |
| | April 1, 2017 to March 31, 2018 | other species | Fishing prohibited |

rivière Goudalie 🐟 - the portion of Goudalie river comprised between its point of confluence with rivière Aux Feuilles, delimited by a line joining points 57°56'18" N., 72°58'32" W. and 57°55'44" N., 72°58'44" W., and a line joining points 58°02'42" N., 73°19'00" W. and 58°02'18" N., 73°19'00" W.

rivière aux Feuilles 🐟 - between a line joining points 58°45'30" N., 70°08'42" W. and 58°46'56" N., 70°07'57" W. and a line joining points 57°23'36" N., 74°30'00" W. and 57°25'34" N., 74°30'00" W.

| | | | |
|------------------------------------|--------------------------|---|--|
| June 1, 2017 to September 30, 2017 | artic char | same as the zone | |
| | atlantic salmon | 2, including not more than one large specimen | |
| | • Angling or fly fishing | | |
| June 1, 2017 to September 7, 2017 | brook trout | same as the zone | |
| | lake trout | same as the zone | |
| | pike | same as the zone | |
| | • Angling or fly fishing | | |
| April 1, 2017 to March 31, 2018 | other species | Fishing prohibited | |

lac Isuilutaq - (Category II, Inukjuak (58°41'46,9" N., 78°12'14" W.))

lac Nauligarvilaap Tasiyalunga - (Category II, Inukjuak (58°46'07,46" N., 78°03'12,54,43" W.))

| | | | |
|---|-------------------|----------------------------------|--|
| April 1, 2017 to April 30, 2017 June 1, 2017 to September 7, 2017 December 22, 2017 to March 31, 2018 | artic char | same as the zone | |
| | brook trout | same as the zone | |
| | lake trout | same as the zone | |
| | landlocked salmon | same as the zone | |
| | pike | same as the zone | |
| April 1, 2017 to March 31, 2018 | other species | same as the zone (northern part) | |

rivière Koksoak 🐟 - between a line joining points 58°32'59" N., 68°11'08" W. and 58°31'50" N., 68°07'32" W. and a line joining points 57°41'24" N., 69°27'00" W. and 57°41'00" N., 69°27'00" W.

| | | | |
|------------------------------------|--------------------------|---|--|
| June 1, 2017 to September 30, 2017 | artic char | same as the zone | |
| | atlantic salmon | 2, including not more than one large specimen | |
| | • Angling or fly fishing | | |
| June 1, 2017 to September 7, 2017 | brook trout | same as the zone | |
| | lake trout | same as the zone | |
| | pike | same as the zone | |
| | • Angling or fly fishing | | |
| April 1, 2017 to March 31, 2018 | other species | Fishing prohibited | |

rivière Koroc - the stretch on Category II lands of Kangiqsualujuaq.

| | | | |
|--|-------------------|--------------------|-------------------------------------|
| June 1, 2017 to September 15, 2017 | artic char | same as the zone | |
| June 1, 2017 to September 7, 2017 | atlantic salmon | same as the zone | • Salmon fishing licence mandatory. |
| | landlocked salmon | same as the zone | |
| April 1, 2017 to April 30, 2017 June 1, 2017 to September 7, 2017 December 1, 2017 to March 31, 2018 | brook trout | same as the zone | |
| | lake trout | same as the zone | |
| | pike | same as the zone | |
| April 1, 2017 to March 31, 2018 | other species | Fishing prohibited | |

rivière Koroc - the stretch on Category III lands.

| | | | |
|-----------------------------------|-------------------|--------------------|-------------------------------------|
| June 1, 2017 to September 7, 2017 | artic char | same as the zone | |
| | atlantic salmon | same as the zone | • Salmon fishing licence mandatory. |
| | brook trout | same as the zone | |
| | lake trout | same as the zone | |
| | landlocked salmon | same as the zone | |
| | pike | same as the zone | |
| April 1, 2017 to March 31, 2018 | other species | Fishing prohibited | |

rivière Lagrevé - between the lac Qamanikuluk outlet, on Category II lands of Kangiqsualujuaq, and its junction with Ungava bay, except for Lac Tunulliuq.

| | | | |
|------------------------------------|-------------------|--------------------|-------------------------------------|
| June 1, 2017 to September 7, 2017 | atlantic salmon | same as the zone | • Salmon fishing licence mandatory. |
| | brook trout | same as the zone | |
| | lake trout | same as the zone | |
| | landlocked salmon | same as the zone | |
| | pike | same as the zone | |
| June 1, 2017 to September 15, 2017 | artic char | same as the zone | |
| April 1, 2017 to March 31, 2018 | other species | Fishing prohibited | |

- lac Tasirluk** - (Category I of Kuujjuak, (58°05'42" N., 68°28'00" W.))
- lac Stewart** - (Category I of Kuujjuak, (58°10' N., 68°26' W.))
- lac Amaluttuq** - (Category II, (Quaqtaq))
- lac Deharveng** - (Category II, (Tasiujaq))
- lac Iqaluppilik** - (Category II, (Quaqtaq))
- lac Lachance** - (Category II, (Tasiujaq))
- lac Moriné** - (Category II, (Kangirsuk))
- lac Nagvaraaluk** - (Category II, (Quaqtaq))
- lac Woussen** - (Category I, Kangirsuk, (60°04' N., 70°16' W.))
- lac Nigniugninnait Tasignat** - (Category I, Kangiqsualujjuaq, (Old Women))
- lac Ujarasujjulik** - (Terres I, Kangiqsualujjuaq)
- lac Iqalattuq** - (Category II, Kangiqsujjuaq)
- lac Tasikallapik** - (Category I, Kangiqsualujjuaq - (58°28'55" N., 65°57'33" W.))
- lac Fougeraye** - (Category II, Kangiqsualujjuaq)
- lac Kupaaluk** - (Category II, Kangiqsualujjuaq)
- baie Tasikallak** - (Category II, Kangiqsualujjuaq)
- lac aux Goélands** - (Category III)
- lac Le Fer** - (Category III)
- lac Roberts** - (Category III)
- lac Tasiataq** - (Category III)
- lac Tesialuk** - (Category III)

| | | | |
|--|-------------------|--------------------|-------------------------------------|
| April 1, 2017 to April 30, 2017 June 1, 2017 to September 7, 2017 December 1, 2017 to March 31, 2018 | artic char | same as the zone | |
| | brook trout | same as the zone | |
| | lake trout | same as the zone | |
| | pike | same as the zone | |
| June 1, 2017 to September 7, 2017 | atlantic salmon | same as the zone | • Salmon fishing licence mandatory. |
| | landlocked salmon | same as the zone | |
| April 1, 2017 to March 31, 2018 | other species | Fishing prohibited | |

lac Tassy - (Category II, Kawawachikamach)

lac Aannaniavik - (58°39'41" N., 66°26'29" W.)

lac Amarutaliup - (58°38' N., 66°28' W.)

lac Ducreux - (57°45' N., 69°33' W.)

lac Inconnu - (57°48'21" N., 69°31'45" W.)

lac Livaudière - (57°50'30" N., 69°30'56" W.)

lac Turcotte - (58°08' N., 68°49' W.)

lac Annabel - (55°03'42" N., 67°06'34" W.)

lac Cacher - (54°48' N., 66°50' W.)

lac Vacher - (54°55' N., 66°55' W.)

lac Tait - (55°07' N., 66°48' W.)Terres I-BN Kawawachikamach

| | | | |
|------------------------------------|-----------------------------|--------------------|-------------------------------------|
| April 1, 2017 to April 30, 2017 | artic char | same as the zone | |
| June 1, 2017 to September 7, 2017 | brook trout | same as the zone | |
| December 1, 2017 to March 31, 2018 | pike | same as the zone | |
| June 1, 2017 to September 7, 2017 | atlantic salmon | same as the zone | • Salmon fishing licence mandatory. |
| | landlocked salmon | same as the zone | |
| April 1, 2017 to March 31, 2018 | other species | Fishing prohibited | |
| June 1, 2017 to September 7, 2017 | lake trout and splake trout | same as the zone | |

lac Tunulliup - (58°28' N, 66°34' W.)

| | | | |
|---|-------------------|--------------------|-------------------------------------|
| April 1, 2017 to April 30, 2017 | brook trout | same as the zone | |
| June 1, 2017 to September 7, 2017 | lake trout | same as the zone | |
| December 1, 2017 to March 31, 2018 | pike | same as the zone | |
| April 1, 2017 to April 30, 2017 June 1, 2017 to September 15, 2017 December 1, 2017 to March 31, 2018 | artic char | same as the zone | |
| | atlantic salmon | same as the zone | • Salmon fishing licence mandatory. |
| June 1, 2017 to September 7, 2017 | landlocked salmon | same as the zone | |
| | other species | Fishing prohibited | |

rivière Wakeham - the stretch on Category III lands.

| | | | |
|---|--------------------------------|-----------------------|---|
| June 1, 2017 to September 7, 2017 | artic char | same as the zone | |
| | atlantic salmon | same as the zone | • Salmon fishing licence mandatory. |
| | brook trout | same as the zone | |
| | landlocked salmon | same as the zone | |
| | pike | same as the zone | |
| April 1, 2017 to March 31, 2018 | other species | Fishing prohibited | |
| April 1, 2017 to April 30, 2017 June 1, 2017 to September 7, 2017 December 1, 2017 to March 31, 2018 | lake trout and splake trout | same as the zone | |

rivière Wakeham - the stretch on Category II lands of Kangiqsujuaq.

| | | | |
|---|----------------------|-----------------------|---|
| April 1, 2017 to April 30, 2017 June 1, 2017 to September 7, 2017 December 1, 2017 to March 31, 2018 | brook trout | same as the zone | |
| | lake trout | same as the zone | |
| | pike | same as the zone | |
| June 1, 2017 to September 15, 2017 | artic char | same as the zone | |
| June 1, 2017 to September 7, 2017 | atlantic salmon | same as the zone | • Salmon fishing licence mandatory. |
| | landlocked salmon | same as the zone | |
| April 1, 2017 to March 31, 2018 | other species | Fishing prohibited | |