

Sport fishing in Québec (including salmon fishing) - April 1, 2017 to March 31, 2018 Fishing periods, catch limits and exceptions - Zone 19 sud - partie B

The “Zone Rules” table sets out the **fishing periods** and daily catch limits for fish species of interest to sport fishers in Québec, for the selected zone. There are many **exceptions** to these fishing periods and to the catch and length limits. For further details, please see the table entitled “**Bodies of Water - Exceptions**”.

For information on fishing periods for a specific body of water :

- First check to see if the body of water is mentioned in the exceptions to the zone fishing periods;
- If not, the periods shown in the “Zone Rules” table apply.

Need help ?

If this is the first time you are using this tool, please read the instructions on the Fishing Periods and Catch Limits page

(<http://www.mffp.gouv.qc.ca/english/publications/online/wildlife/fishing-regulations/fishing-periods.asp>)

Key

- The New icon indicates a new element introduced since the last fishing season ;
- The Salmon river icon indicates that the stretch of water has been designated as a salmon river.


Read the news releases (in French only: Actualités) posted after the publication of the « Sport fishing in Québec - Main rules » booklet to follow the late-breaking news concerning the sport fishing regulations.

Rules for the zone

Zone 19 south - part B -

Period	Species	Catch limit	Note
April 1, 2017 to March 31, 2018	striped bass	Fishing prohibited	
April 1, 2017 to April 15, 2017 May 26, 2017 to March 31, 2018	pike	10 in all	
April 1, 2017 to September 10, 2017 December 1, 2017 to March 31, 2018	char	20 in all	
	landlocked salmon	6	
April 16, 2017 to September 10, 2017	lake trout and splake trout	3 in all	• .
June 1, 2017 to August 31, 2017	atlantic salmon	1 captured and kept or 3 captured and returned to the water as part of the quota is caught first	<ul style="list-style-type: none"> • . • Elsewhere than in salmon rivers. • Salmon fishing licence mandatory.
April 1, 2017 to March 31, 2018	other species	same as the zone	
	smelt	120	
	yellow perch	50	


Water bodies – Exceptions

rivière Aguanish  - (as well as the tributaries of this sector frequented by salmon) between a straight line joining point 50°13'11" N., 62°05'42" W. to point 50°13'02" N., 62°05'00" W. and the first of four falls at point 50°28'00" N., 61°56'18" W.

June 1, 2017 to September 15, 2017	atlantic salmon	1 small and kept or 3 captured and returned to the water as part of the quota is caught first	
	other species	same as the zone	
	• Fly fishing only		

rivière Aisley - between its mouth and the first falls upstream (50°17'40" N., 63°47'27" W.).


April 1, 2017 to September 10, 2017 November 1, 2017 to March 31, 2018	all species	same as the zone	
---	-------------	------------------	--

rivière au Bouleau  - (as well as the tributaries of this sector frequented by salmon) between a straight line joining point 50°16'54" N., 65°30'58" W. on the western bank to point 50°16'56" N., 65°30'49" W. on the eastern bank to the power line situated 1 km upstream.


June 1, 2017 to September 15, 2017	atlantic salmon	0 to 3 and kept caught and released water	
	• Angling or fly fishing		
April 16, 2017 to September 15, 2017	other species	same as the zone	
	• Angling or fly fishing		

rivière au Bouleau - between the line of power transmission and a point on latitude 50°21'00" N., 65°31'54" W.


June 1, 2017 to September 15, 2017	atlantic salmon	0 to 3 and kept caught and released water	
	other species	same as the zone	
	• Fly fishing only		

rivière Brador Est  - (as well as the tributaries of this sector frequented by salmon) between a straight line joining the southern tip of La Falaise point and the opposite bank at 51°29'19" N., 57°14'24" W. and the downstream side of the Highway 138 bridge.


June 1, 2017 to September 15, 2017	atlantic salmon	2 small	
	• Angling or fly fishing		
April 16, 2017 to September 15, 2017	other species	same as the zone	
	• Angling or fly fishing		

rivière Brador Est  - (as well as the tributaries of this sector frequented by salmon) between the downstream side of bridge on Route 138 and the limit of the salmon run (51°32'30" N., 57°08'08" W.).


June 1, 2017 to September 15, 2017	atlantic salmon	2 small	
	other species	same as the zone	
	• Fly fishing only		

rivière Chécatica  - (as well as the tributaries of this sector frequented by salmon) between a straight line joining point 51°22'26" N., 58°18'27" W. to point 51°22'14" N., 58°18'22" W. and latitude 51°23'14" N.


June 1, 2017 to September 15, 2017	atlantic salmon	2 small	
	• Angling or fly fishing		
April 16, 2017 to September 15, 2017	other species	same as the zone	
	• Angling or fly fishing		

rivière Chécatica  - (as well as the tributaries of this sector frequented by salmon) between latitude 51°23'14" N. and the limit of the salmon run on this river (51°23'22" N.).


June 1, 2017 to September 15, 2017	atlantic salmon	2 small	
	other species	same as the zone	
	• Fly fishing only		

rivière Coacoachou  - (as well as the tributaries of this sector frequented by salmon) between a straight line joining 50°16'05" N., 60°18'19" W. and 50°16'11" N., 60°17'32" W. and the tributary of lac Salé (50°20'16" N., 60°15'48" W.).


June 1, 2017 to September 15, 2017	atlantic salmon	0 keep	
	• Angling or fly fishing		
April 16, 2017 to September 15, 2017	other species	same as the zone	
	• Angling or fly fishing		

rivière Coacoachou  - (as well as the tributaries of this sector frequented by salmon) between the tributary of lac Salé (50°20'16" N., 60°15'48" W.) and lac Coacoachou.


June 1, 2017 to September 15, 2017	atlantic salmon	0 keep	
	other species	same as the zone	
	• Fly fishing only		

rivière Coxipi  - (as well as the tributaries of this sector frequented by salmon) between a straight line joining point 51°18'21" N., 58°29'00" W. and 51°18'19" N., 58°28'38" W. and its source.


June 1, 2017 to September 15, 2017	atlantic salmon	2 small	
	other species	same as the zone	
	• Fly fishing only		

rivière de la Corneille  - (as well as the tributaries of this sector frequented by salmon) between a straight line joining point 50°17'01" N., 62°54'00" W. to 50°16'59" N., 62°53'53" W. and a line joining the point 50°16'57" N., 62°53'45" W. to point 50°16'59" N., 62°53'41" W. to lac Tanguay.


June 1, 2017 to September 15, 2017	atlantic salmon	2 small catch and kept or caught and released 3 water whichever quota is caught first	
	other species	same as the zone	
	• Fly fishing only		

rivière d'Épinettes  - (as well as the tributaries of this sector frequented by salmon) between its confluence with rivière Sheldrake and the limit of the salmon run on this river (50°19'13" N., 64°53'46" W.).


April 1, 2017 to March 31, 2018	all species	Fishing prohibited	
---------------------------------	-------------	--------------------	--

rivière de Salmon Bay (ruisseau au Saumon)  - (as well as the tributaries of this sector frequented by salmon) between a straight line joining point 51°27'26" N., 57°35'44" W. to point 51°27'09" N., 57°35'10" W. and its source.


June 1, 2017 to September 15, 2017	atlantic salmon	2 small	
	other species	same as the zone	
	• Fly fishing only		

rivière des Belles-Amours  - (as well as the tributaries of this sector frequented by salmon) between a straight line joining point 51°28'29" N., 57°26'57" W. to 51°28'47" N., 57°26'01" W. to point 51°28'36" N., 57°26'29" W. and the downstream side of bridge on Route 138.

June 1, 2017 to September 15, 2017	atlantic salmon	2 small	
	• Angling or fly fishing		
April 16, 2017 to September 15, 2017	other species	same as the zone	
	• Angling or fly fishing		


rivière des Belles-Amours  - (as well as the tributaries of this sector frequented by salmon)
between the downstream side of bridge on Route 138 and the limit of the salmon run (51°29'14" N.,
57°28'36" W.).

June 1, 2017 to September 15, 2017	atlantic salmon	2 small	
	other species	same as the zone	
	• Fly fishing only		


du Feu (50°31'22" N., 60°03'13" O.)  -


Foucher (50°24'55" N., 59°59'05" O.)  -


Gagnon (50°20'21" N., 59°59'21" O.)  -

Manet (50°35'12" N., 60°02'09" O.)  -





Riverin (50°35'43" N., 59°49'45" O.)  -

Triquet (50°40'54" N., 59°50'03" O.)  -

June 1, 2017 to September 15, 2017	atlantic salmon 	2 small	
	other species	same as the zone	
	• Angling or fly fishing		

rivière du Gros Mécatina  - (as well as the tributaries of this sector frequented by salmon)

- between the first rapids at latitude 50°49'06" N and lac du Gros Mécatina
- between lac du Gros Mécatina and its source.


June 1, 2017 to July 31, 2017 	atlantic salmon 	2 small	
	other species	same as the zone	
	• Fly fishing only		
August 1, 2017 to September 15, 2017 	atlantic salmon 	2 small caught and kept or 1 small and 1 large caught and kept or 1 large caught and kept and released, wichever quota is caught first	
	other species	same as the zone	
	• Fly fishing only		

du Gros Mécatina 🐟


April 1, 2017 to September 15, 2017 December 1, 2017 to March 31, 2018	smelt	120	
	• Angling or fly fishing		
June 1, 2017 to July 31, 2017 🐟	atlantic salmon 🐟	2 small	
	other species	same as the zone	
	• Angling or fly fishing		
August 1, 2017 to September 15, 2017 🐟	atlantic salmon 🐟	2 small caught and kept or 1 small and 1 large caught and kept or 1 large caught and kept or 3 small caught and released, whichever quota is caught first	
	other species	same as the zone	
	• Angling or fly fishing		

rivière du Gros Mécatina 🐟 - between a straight line joining point 50°46'11" N., 59°08'32" W. to point 50°46'14" N., 59°08'24" W. and a straight line joining point 50°46'05" N., 59°05'50" W. to point 50°46'07" N., 59°05'26" W. and the first rapids situated at latitude 50°49'06" N.


April 1, 2017 to September 15, 2017 December 1, 2017 to March 31, 2018	smelt	120	
	• Angling or fly fishing		
April 16, 2017 to September 15, 2017	other species	same as the zone	
	• Angling or fly fishing		
June 1, 2017 to July 31, 2017 🐟	atlantic salmon 🐟	2 small	
	• Angling or fly fishing		
August 1, 2017 to September 15, 2017 🐟	atlantic salmon 🐟	2 small caught and kept or 1 small and 1 large caught and kept or 1 large caught and kept and released, whichever quota is caught first	
	• Angling or fly fishing		

rivière du Petit Mécatina  - (as well as the tributaries of this sector frequented by salmon) between a straight line joining point 50°35'00" N., 59°24'50" W. to point 50°35'23" N., 59°22'33" W. and a point 100 m downstream from the first rapids (50°39'31" N., 59°25'46" W.).


April 1, 2017 to September 15, 2017 December 1, 2017 to March 31, 2018	smelt	120	
	• Angling or fly fishing		
June 1, 2017 to September 15, 2017	atlantic salmon	0 keep	
	• Angling or fly fishing		
April 16, 2017 to September 15, 2017	other species	same as the zone	
	• Angling or fly fishing		


rivière du Petit Mécatina  - (as well as the tributaries of this sector frequented by salmon) between a point 100 m downstream from the first rapids (50°39'31" N., 59°25'46" W.) and 50°41'N latitude on rivière du Petit Mécatina.


June 1, 2017 to September 15, 2017	atlantic salmon	0 keep	
	other species	same as the zone	
	• Fly fishing only		





rivière du Porc-Épic  - (as well as the tributaries of this sector frequented by salmon) between its confluence with rivière du Petit Mécatina and a point located at 50°44' N. latitude.

June 1, 2017 to September 15, 2017	atlantic salmon	0 keep	
	• Fly fishing only		
April 16, 2017 to September 15, 2017	other species	same as the zone	
	• Fly fishing only		

rivière du Vieux Fort  - (as well as the tributaries of this sector frequented by salmon) between a straight line joining point 51°18'37" N., 58°02'32" W. to point 51°18'34" N., 58°02'20" W. and lac Du Vieux Fort. Also, between the head of lac Du Vieux Fort (51°29'42" N., 57°51'31" W.) and lac Fournel.

ruisseau du Nord-Est  - (as well as the tributaries of this sector frequented by salmon) between its confluence with lac Fournel and its source.

ruisseau Head Stone  - (as well as the tributaries of this sector frequented by salmon) That part between a straight line joining point 51° 11'06" N., 58°35'51" W. to the point 51°13'56" N, 58°37'30" W. and its source.

June 1, 2017 to July 31, 2017 	atlantic salmon 	2 small	
	other species	same as the zone	
	• Fly fishing only		
August 1, 2017 to September 15, 2017 	atlantic salmon 	2 small caught and kept or 1 small and 1 large caught and kept or 1 large caught and kept and released, whichever quota is caught first	
	other species	same as the zone	
	• Fly fishing only		

du Vieux Fort

Fournel

June 1, 2017 to July 31, 2017	atlantic salmon	2 small	
	other species	same as the zone	
	• Angling or fly fishing		
August 1, 2017 to September 15, 2017	atlantic salmon	2 small caught and kept or 1 small and 1 large caught and kept or 1 large caught and kept and released, whichever quota is caught first	
	other species	same as the zone	
	• Angling or fly fishing		


rivière Étamamiou - (as well as the tributaries of this sector frequented by salmon)

- South fork : between a straight line joining point 50°15'55" N., 59°58'30" W. to point 50°15'59" N., 59°58'11" W. and lac Gagnon.
- East fork : between a straight line joining point 50°20'36" N., 59°51'11" W. to point 50°20'45" N., 59°50'31" W. and lac Gagnon.
- Between the lakes : Gagnon and Foucher, Foucher and Riverin, Riverin and Triquet, Foucher and du Feu, du Feu and Manet, and between lac Manet et its source.


June 1, 2017 to September 15, 2017	atlantic salmon	2 small	
	other species	same as the zone	

rivière Jupitagon - (as well as the tributaries of this sector frequented by salmon) between a straight line joining point 50°17'07" N., 64°35'27" W. on the western bank to point 50°17'07" N., 64°34'56" W. on the eastern bank and the first rapids (50°17'17" N., 64°35'02" W.).


June 1, 2017 to September 15, 2017	atlantic salmon	1 small catch and kept or 3 captured and returned to the water as part of the quota is caught first	
	• Angling or fly fishing		
April 16, 2017 to September 15, 2017	other species	same as the zone	
	• Angling or fly fishing		

rivière Jupitagon  - (as well as the tributaries of this sector frequented by salmon) between the first rapids at point 50°17'17" N., 64°35'02" W. and its source.


June 1, 2017 to September 15, 2017	atlantic salmon	1 small catch and kept or 3 captured and returned to the water as part of the quota is caught first	
	other species	same as the zone	
	• Fly fishing only		

rivière Kécarpoui  - (as well as the tributaries of this sector frequented by salmon) between a straight line joining point 51°04'46" N., 58°50'20" W. to point 51°04'50" N., 58°49'58" W. and the first rapids (51°05'31" N., 58°51'26" W.).

June 1, 2017 to September 15, 2017	atlantic salmon	1 small	
	• Angling or fly fishing		
April 16, 2017 to September 15, 2017	other species	same as the zone	
	• Angling or fly fishing		

rivière Kécarpoui  - (as well as the tributaries of this sector frequented by salmon) between the first rapids (51°05'31" N., 58°51'26" W.) and its source.


June 1, 2017 to September 15, 2017	atlantic salmon	1 small	
	other species	same as the zone	
	• Fly fishing only		

rivière Kegaska  - (as well as the tributaries of this sector frequented by salmon) between a straight line joining point 50°10'53" N., 61°21'00" W. to point 50°10'41" N., 61°20'59" W. and its source, except for lac Kegaska.

June 1, 2017 to September 15, 2017	atlantic salmon	1 small	
	other species	same as the zone	
	• Fly fishing only		

Kegaska 

April 1, 2017 to March 31, 2018	atlantic salmon	Fishing prohibited	
---------------------------------	-----------------	--------------------	--

rivière Magpie  - between a point 200 m downstream from the hydro-electric dam and the dam itself.

April 1, 2017 to March 31, 2018	all species	Fishing prohibited	
---------------------------------	-------------	--------------------	--

rivière Magpie 🐟 - (as well as the tributaries of this sector frequented by salmon) between the downstream side of the Highway 138 bridge and a point 200 m downstream from the hydro-electric dam.

June 1, 2017 to September 15, 2017	atlantic salmon	0 caught and kept or 3 caught and released water under the quota is caught first	
	other species	same as the zone	
• Fly fishing only			

rivière Magpie 🐟 - (as well as the tributaries of this sector frequented by salmon) between a straight line running perpendicular to the current joining the two banks 400 m downstream of the Highway 138 bridge and downstream side of this bridge.

June 1, 2017 to September 15, 2017	atlantic salmon	0 caught and kept or 3 caught and released water under the quota is caught first	
	• Angling or fly fishing		
April 16, 2017 to September 15, 2017	other species	same as the zone	
	• Angling or fly fishing		

rivière Matamec 🐟 - (as well as the tributaries of this sector frequented by salmon) between a straight line joining point 50°16'58" N., 65°58'05" W. to point 50°17'00" N., 65°57'57" W. and the fifth falls (50°20'05" N., 65°57'50" W.).


April 1, 2017 to March 31, 2018	all species	Fishing prohibited	
---------------------------------	-------------	--------------------	--

rivière Mingan 🐟 - (as well as the tributaries of this sector frequented by salmon) between the downstream side of the Highway 138 bridge and its source.


June 15, 2017 to July 31, 2017	atlantic salmon	2 small catch and kept or caught and released 3 water whichever quota is caught first	
	other species	same as the zone	
• Fly fishing only			

rivière Mingan 🐟 - (as well as the tributaries of this sector frequented by salmon) between a straight line joining point 50°17'32" N., 64°00'25" W. to point 50°16'57" N., 63°59'46" W. via point 50°18'00" N., 63°58'00" W. and the downstream side of the Highway 138 bridge.


April 1, 2017 to March 31, 2018	atlantic salmon	Fishing prohibited	
April 16, 2017 to September 15, 2017	other species	same as the zone	• Except salmon
	• Angling or fly fishing		

rivière Moisie  - (Club Adam) (as well as the tributaries of this sector frequented by salmon) between the upstream limit of zec Moisie at point 50°15'35" N., 66°07'45" W. on the western bank and point 50°15'38" N., 66°07'26" W. on the eastern bank, and to the downstream side of the bridge of the railway connecting Schefferville to Sept-Îles located at the point 50°18'28" N., 66°12'10" W.


May 25, 2017 to May 31, 2017	atlantic salmon	0 to 3 and kept caught and released water	
	other species	same as Zone	
	• Fly fishing only		
June 1, 2017 to September 15, 2017	atlantic salmon	1 captured and kept or 3 captured and returned to the water as part of the quota is caught first	
	other species	same as the zone	
	• Fly fishing only		

rivière Moisie  - (Zec Moisie) (as well as the tributaries of this sector frequented by salmon) between the downstream side of the Highway 138 bridge to the upstream limit of zec Moisie at point 50°15'35" N., 66°07'45" W. on the western bank and point 50°15'38" N., 66°07'26" W. on the eastern bank.


May 25, 2017 to September 15, 2017	atlantic salmon	2 small or 1 catch and kept small and 1 large caught and kept or 1 large caught and retained or caught and released 3 water whichever quota is caught first	
	other species	same as the zone	
	• Fly fishing only		


rivière Moisie  - (Zec Moisie) (as well as the tributaries of this sector frequented by salmon) between a straight line perpendicular to the current joining the point the old Moisie wharf(50°11'40" N., 66°04'56" W.) to the opposite shore at the point 50°12'45" N., 66°03'42" W. and the downstream side of Highway 138 bridge.


May 25, 2017 to September 15, 2017	atlantic salmon	2 small or 1 catch and kept small and 1 large caught and kept or 1 large caught and retained or caught and released	
	other species	3 water whichever quota is caught first	
	• Angling or fly fishing		
	other species	same as the zone	
• Angling or fly fishing			

rivière Moisie  - (Zec Moisie) (as well as the tributaries of this sector frequented by salmon) between a straight line joining Aux Américains point to Moisie point and a straight line perpendicular to the current joining the point 50°11'40" N., 66°04'56" W. to the opposite shore at the point 50°12'39" N., 66°03'42" W.

April 1, 2017 to March 31, 2018	atlantic salmon	Fishing prohibited	
April 16, 2017 to September 15, 2017	other species	same as the zone	• Except salmon
	• Angling or fly fishing		


rivière Musquanousse  - (as well as the tributaries of this sector frequented by salmon) between the first rapids (50°15'53" N., 61°02'08" W.) and lac à l'île.

rivière Musquanousse  - (as well as the tributaries of this sector frequented by salmon) between the lakes : à l'île and Missu, Missu and des Outardes, des Outardes and Marie-Claire, Marie-Claire and Musquanousse.

rivière Musquanousse  - (as well as the tributaries of this sector frequented by salmon) upstream of Musquanousse lake.

June 1, 2017 to September 15, 2017	atlantic salmon	1 small	
	other species	same as the zone	
	• Fly fishing only		


Musquanousse (51°23'17" N., 61°05'02" O.) -

rivière Musquanousse  - (as well as the tributaries of this sector frequented by salmon) between a straight line joining point 50°11'49" N., 60°58'26" W. to point 50°11'30" N., 60°57'20" W. and the first rapids (50°15'53" N., 61°02'08" W.).


à l'île  -

Marie-Claire (50°19'25" N., 61°04'02" O.)  -


Missu (50°17'41" N., 61°05'17" O.)  -

des Outardes (50°19'43" N., 61°07'07" O.)  -


June 1, 2017 to September 15, 2017	atlantic salmon	1 small	
	other species	same as the zone	
	• Angling or fly fishing		

rivière Musquaro  - (as well as the tributaries of this sector frequented by salmon) between a line joining point 50°11'32" N., 61°03'32" W. on the western bank to point 50°11'57" N., 61°02'41" W. at the southwest tip of Menahkunakat island then from the northeastern tip of Menahkunakat island (50°12'22" N., 61°02'52" W.) to a point on the eastern bank (50°12'40" N., 61°03'15" W.) up to the second falls (50°16'44" N., 61°11'23" W.).


June 1, 2017 to September 15, 2017	atlantic salmon	1 small	
	other species	same as the zone	
	<ul style="list-style-type: none"> • Fly fishing only 		





rivière Nabisipi  - (as well as the tributaries of this sector frequented by salmon) between the downstream side of the Highway 138 bridge and its source.


June 1, 2017 to September 15, 2017	atlantic salmon	1 small and kept or 3 captured and returned to the water as part of the quota is caught first	
	other species	same as the zone	
	<ul style="list-style-type: none"> • Fly fishing only 		





rivière Nabisipi  - (as well as the tributaries of this sector frequented by salmon) between a straight line joining point 50°13'58" N., 62°13'21" W. to point 50°13'53" N., 62°13'05" W. and the downstream side of the Highway 138 bridge.


June 1, 2017 to September 15, 2017	atlantic salmon	1 small and kept or 3 captured and returned to the water as part of the quota is caught first	
	other species	same as the zone	
	<ul style="list-style-type: none"> • Angling or fly fishing 		

rivière Napetipi  - (as well as the tributaries of this sector frequented by salmon) between the first rapids and its source, with the exception of lac Napetipi.


June 1, 2017 to July 31, 2017 	atlantic salmon 	2 small	
	other species	same as the zone	
	• Fly fishing only		
August 1, 2017 to September 15, 2017 	atlantic salmon 	2 small caught and kept or 1 small and 1 large caught and kept or 1 large caught and kept and released, whichever quota is caught first	
	other species	same as the zone	
	• Fly fishing only		

rivière Napetipi  - (as well as the tributaries of this sector frequented by salmon) between a straight line from 51°18'11" N., 58°09'00" W. to point 51°18'10" N., 58°08'26" W. and the first rapids (51°22'52" N., 58°05'09" W.).


April 16, 2017 to September 15, 2017	other species	same as the zone	
	• Angling or fly fishing		
June 1, 2017 to July 31, 2017 	atlantic salmon 	2 small	
	• Angling or fly fishing		
August 1, 2017 to September 15, 2017 	atlantic salmon 	2 small caught and kept or 1 small and 1 large caught and kept or 1 large caught and kept and released, whichever quota is caught first	
	• Angling or fly fishing		

rivière Natashquan  - (as well as the tributaries of this sector frequented by salmon) between a straight line joining the southwestern extremity of Parent point to the northern extremity of Vieux Poste point via the northern extremity of l'île Sainte-Hélène, and its source and also the tributaries of this sector frequented by salmon.


June 1, 2017 to September 15, 2017	atlantic salmon	2 small or 1 catch and kept small and 1 large caught and kept or 1 large caught and retained or caught and released 3 water whichever quota is caught first	
	other species	same as the zone	
	<ul style="list-style-type: none"> • Fly fishing only 		

rivière Nétagamiou  - (as well as the tributaries of this sector frequented by salmon) between a point 100 m downstream from the first falls and rivière du Petit Mécatina.


June 1, 2017 to September 15, 2017	atlantic salmon	0 keep	
	other species	same as the zone	
	<ul style="list-style-type: none"> • Fly fishing only 		

rivière Nétagamiou  - (as well as the tributaries of this sector frequented by salmon) between a straight line joining point 50°28'11" N., 59°36'39" W. to point 50°28'03" N., 59°36'24" W. and a point 100 m downstream from the first falls.


June 1, 2017 to September 15, 2017	atlantic salmon	0 keep	
	<ul style="list-style-type: none"> • Angling or fly fishing 		
April 16, 2017 to September 15, 2017	other species	same as the zone	
	<ul style="list-style-type: none"> • Angling or fly fishing 		

rivière Nipisso  - (as well as the tributaries of this sector frequented by salmon) between its confluence with the rivière Nipissis and a point 2 km upstream (50°39'42" N., 65°57'46" W.).


June 1, 2017 to September 15, 2017	atlantic salmon	1 captured and kept or 3 captured and returned to the water as part of the quota is caught first	
	other species	same as the zone	
	<ul style="list-style-type: none"> • Fly fishing only 		

rivière Olomane  - (as well as the tributaries of this sector frequented by salmon) between a straight line joining point 50°12'31" N., 60°40'11" W. to point 50°11'51" N., 60°39'14" W. to point 50°11'43" N., 60°38'10" W. to point 50°12'06" N., 60°36'45" W. and a point 100 m downstream from the first rapid.


June 1, 2017 to September 15, 2017	atlantic salmon	2 small	
	other species	same as the zone	
	<ul style="list-style-type: none"> • Angling or fly fishing 		

rivière Olomane  - (as well as the tributaries of this sector frequented by salmon) between a point 100 m downstream from the first rapids and its source.


June 1, 2017 to September 15, 2017	atlantic salmon	2 small	
	other species	same as the zone	
<ul style="list-style-type: none"> • Fly fishing only 			

rivière Petite rivière Watshishou  - (as well as the tributaries of this sector frequented by salmon) between a straight line joining point 50°16'07" N., 62°39'10" W. to point 50°15'34" N., 62°37'33" W. to point 50°15'56" N., 62°37'00" W. and its source.


June 1, 2017 to September 15, 2017	atlantic salmon	1 small and kept or 3 captured and returned to the water as part of the quota is caught first	
	other species	same as the zone	
<ul style="list-style-type: none"> • Fly fishing only 			

rivière Piashti  - (as well as the tributaries of this sector frequented by salmon) between a straight line joining the southeastern tip of Tanguay point (50°16'43" N., 62°48'41" W.) and the outcrop of Loizeau point (50°16'40" N., 62°48'11" W.) to the southern tip of Loizeau point (50°16'50" N., 62°47'56" W.) and a straight line running perpendicular to the current joining the two banks 125 m downstream from the Highway 138 bridge.


April 1, 2017 to March 31, 2018	atlantic salmon	Fishing prohibited	
April 16, 2017 to September 10, 2017	other species	same as the zone	<ul style="list-style-type: none"> • Except salmon
	<ul style="list-style-type: none"> • Angling or fly fishing 		

rivière Piashti  - (as well as the tributaries of this sector frequented by salmon) between a straight line perpendicular to the current joining the two banks 125 m downstream from the Highway 138 bridge and a point 300 m upstream from this bridge.


June 1, 2017 to September 15, 2017	atlantic salmon	1 small and kept or 3 captured and returned to the water as part of the quota is caught first	
	other species	same as the zone	
<ul style="list-style-type: none"> • Fly fishing only 			
April 1, 2017 to April 15, 2017 December 1, 2017 to March 31, 2018	other species	same as the zone	<ul style="list-style-type: none"> • Except salmon
	<ul style="list-style-type: none"> • Angling or fly fishing 		

rivière Piashti  - (as well as the tributaries of this sector frequented by salmon) between a straight line perpendicular to the current 300 m upstream from the Highway 138 bridge and Piashti falls.


June 1, 2017 to September 15, 2017	atlantic salmon	1 small and kept or 3 captured and returned to the water as part of the quota is caught first	
	other species	same as the zone	
	• Fly fishing only		

rivière Pigou  - (as well as the tributaries of this sector frequented by salmon) between a line joining point 50°15'58" N., 65°37'25" W. on the western bank to point 50°16'06" N., 65°37'01" W. on the eastern bank and the falls 800 m downstream from the Highway 138 bridge (50°16'38" N., 65°38'32" W.).


June 1, 2017 to September 15, 2017	atlantic salmon	0 to 3 and kept caught and released water	
	other species	same as the zone	
	• Fly fishing only		

rivière Puyjalon  - (as well as the tributaries of this sector frequented by salmon) from a straight line at the mouth of the river joining point 50°18'27" N., 63°40'00" W. to point 50°18'23" N., 63°39'51" W. and the first rapids of the lac Puyjalon outlet channel.


April 1, 2017 to March 31, 2018	all species	Fishing prohibited	
---------------------------------	-------------	--------------------	--

rivière Romaine  - (as well as the tributaries of this sector frequented by salmon) between a straight line joining Paradis point to île Moutange at point 50°16'18" N., 63°50'08" W. and from île Moutange at point 50°16'48" N., 63°49'02" W. to Aisley point, and from this line to the great falls (50°23'14" N., 63°15'13" W.).


April 1, 2017 to March 31, 2018	all species	Fishing prohibited	
---------------------------------	-------------	--------------------	--

rivière Saint-Augustin  - (as well as the tributaries of this sector frequented by salmon) between and a line joining point 51°12'54" N., 58°39'04" W. to point 51°13'22" N., 58°38'46" W. and its source.


June 1, 2017 to September 15, 2017	all species	same as the zone	
	atlantic salmon	2 small	
	• Fly fishing only		

rivière Saint-Augustin  - (as well as the tributaries of this sector frequented by salmon) between a straight line joining point 51°13'58" N., 58°37'03" W. to point 51°11'44" N., 58°35'54" W. to point 51°11'07" N., 58°35'49" W. and a line joining point 51°12'54" N., 58°39'04" W. to point 51°13'22" N., 58°38'46" W.


April 1, 2017 to April 15, 2017 December 1, 2017 to March 31, 2018	smelt	120	
	• Angling or fly fishing		
June 1, 2017 to September 15, 2017	atlantic salmon	2 small	
	other species	same as the zone	
	• Fly fishing only		

rivière Saint-Augustin Nord-Ouest  - (as well as the tributaries of this sector frequented by salmon) between a straight line joining point 51°11'06" N., 58°35'51" W. to point 51°13'56" N., 58°37'30" W. and its source.


June 1, 2017 to September 15, 2017	atlantic salmon	2 small	
	other species	same as the zone	
	<ul style="list-style-type: none"> • Fly fishing only 		





rivière Saint-Jean  - (as well as the tributaries of this sector frequented by salmon) between the downstream side of the Highway 138 bridge and its source.


June 1, 2017 to September 15, 2017	atlantic salmon	1 captured and kept or 3 captured and returned to the water as part of the quota is caught first	
	other species	same as the zone	
	<ul style="list-style-type: none"> • Fly fishing only 		





rivière Saint-Jean  - (as well as the tributaries of this sector frequented by salmon) between a straight line joining the tip of Robin point to the tip of Bout du Banc and the downstream side of the Highway 138 bridge.


June 1, 2017 to September 15, 2017	atlantic salmon	1 captured and kept or 3 captured and returned to the water as part of the quota is caught first	
	<ul style="list-style-type: none"> • Angling or fly fishing 		
April 16, 2017 to September 15, 2017	other species	same as the zone	
	<ul style="list-style-type: none"> • Angling or fly fishing 		

rivière Saint-Paul  - (as well as the tributaries of this sector frequented by salmon) between a straight line perpendicular to the current joining the two banks 500 m downstream from the Highway 138 bridge and a straight line upstream formed by 51°33' N. latitude.

April 16, 2017 to September 15, 2017	other species	same as the zone	
	<ul style="list-style-type: none"> • Angling or fly fishing 		
June 1, 2017 to July 31, 2017 	atlantic salmon 	2 small	
	<ul style="list-style-type: none"> • Angling or fly fishing 		
August 1, 2017 to September 15, 2017 	atlantic salmon 	2 small caught and kept or 1 small and 1 large caught and kept or 1 large caught and kept and released, whichever quota is caught first	
	<ul style="list-style-type: none"> • Angling or fly fishing 		

rivière Saint-Paul  - (as well as the tributaries of this sector frequented by salmon) between 51°33' N. latitude and its source.


June 1, 2017 to July 31, 2017 	atlantic salmon 	2 small	
	other species	same as the zone	
	• Fly fishing only		
August 1, 2017 to September 15, 2017 	atlantic salmon 	2 small caught and kept or 1 small and 1 large caught and kept or 1 large caught and kept and released, whichever quota is caught first	
	other species	same as the zone	
	• Fly fishing only		

rivière Sheldrake  - (as well as the tributaries of this sector frequented by salmon) between a straight line perpendicular to the current joining the two banks at a point 100 m downstream from the Highway 138 bridge and a straight line joining the west bank (50°16'33" N., 64°55'13" W.) to the east bank (50°16'28" N., 64°54'55" W.) via the northern tip of the island farthest downstream.

rivière Sheldrake Est - De sa confluence avec la rivière Sheldrake jusqu'à la chute au point 50°40'23,44" N., 64°49'11,78" W.).

rivière Sheldrake - The upstream part of the hydroelectric dam to the falls located at point (50°36'10" N, 64°58'59" W.).

April 1, 2017 to March 31, 2018	atlantic salmon	Fishing prohibited	
April 16, 2017 to September 15, 2017	other species	same as the zone	• Except salmon
	• Angling or fly fishing		

rivière Sheldrake  - (as well as the tributaries of this sector frequented by salmon) between a straight line joining the west bank (50°16'33" N., 64°55'13" W.) to the east bank (50°16'28" N., 64°54'55" W.) via the northern tip of the island farthest downstream to the falls located 5.5 km upstream (50°18'54" N., 64°54'49" W.).

April 1, 2017 to March 31, 2018	all species	Fishing prohibited	
---------------------------------	-------------	--------------------	--

Tanguay -

June 1, 2017 to September 15, 2017	atlantic salmon	2 small catch and kept or caught and released 3 water whichever quota is caught first	
	• Angling or fly fishing		
April 16, 2017 to September 15, 2017	other species	same as the zone	
	• Angling or fly fishing		

rivière Véco - (as well as the tributaries of this sector frequented by salmon) between a straight line joining point 51°00'00" N., 58°59'05" W. to point 51°00'00" N., 58°58'13" W. and the hydro-electric powerdam.

June 1, 2017 to September 15, 2017	atlantic salmon	0 keep	
	other species	same as the zone	
	• Fly fishing only		

rivière Washicoutai - (as well as the tributaries of this sector frequented by salmon) between a point 100 m downstream from the first falls situated at point 50°15'35" N., 60°47'52" W. on the western bank and point 50°15'38" N., 60°47'41" W. on the eastern bank and these falls.

rivière Washicoutai - (as well as the tributaries of this sector frequented by salmon) between lac Washicoutai and lac d'Aune.

rivière Washicoutai - (as well as the tributaries of this sector frequented by salmon) between lac Andilly (Ardilly) and lac Caumont.

June 1, 2017 to September 15, 2017	atlantic salmon	1 small	
	other species	same as the zone	
	• Fly fishing only		

rivière Washicoutai - (as well as the tributaries of this sector frequented by salmon) between a straight line joining point 50°14'42" N., 60°50'10" W. to point 50°14'29" N., 60°50'10" W. and a point 100 m downstream from the first falls situated at point 50°15'35" N., 60°47'52" W. on the western bank and point 50°15'38" N., 60°47'41" W. on the eastern bank.

Andilly (Ardilly)(50°27'52" N., 60°44'45" O.) -

d'Aune (50°26'17" N., 60°38'44" O.) -

Couillard (50°16'33" N., 60°48'32" O.) -

Courtemanche (50°18'50" N., 60°43'12" O.) -

Pachot (50°17'02" N., 60°45'03" O.) -

Washicoutai (50°23'12" N., 60°48'30" O.) -

June 1, 2017 to September 15, 2017	atlantic salmon	1 small	
	other species	same as the zone	
	• Angling or fly fishing		

rivière Washicoutai - (as well as the tributaries of this sector frequented by salmon) between lac Caumont and its source.

April 1, 2017 to March 31, 2018	atlantic salmon	Fishing prohibited	
April 16, 2017 to September 15, 2017	other species	same as the zone	• Except salmon
	• Fly fishing only		

rivière Watshishou - (as well as the tributaries of this sector frequented by salmon) between a straight line joining point 50°16'10" N., 62°41'33" W. to point 50°16'11" N., 62°41'32" W. and lac Holt.

June 1, 2017 to September 15, 2017	atlantic salmon	2 small catch and kept or caught and released 3 water whichever quota is caught first	
	other species	same as the zone	
	• Fly fishing only		

Eaux du secteur Tshitassinu - La Romaine

Sans nom - (50°57'59" N., 63°24'36" O.) -

Sans nom - (51°19'43" N., 63°34'10" W.) -

Maurice - (50°57'41" N., 63°23'27" O.) -

Sans nom - (50°23'57" N., 63°15'32" W.) -

April 1, 2017 to March 31, 2018	all species	Fishing prohibited	
------------------------------------	-------------	-----------------------	--