

# Sport fishing in Québec (including salmon fishing) - April 1, 2017 to March 31, 2018 Fishing periods, catch limits and exceptions - Zone 28

The “Zone Rules” table sets out the **fishing periods** and daily catch limits for fish species of interest to sport fishers in Québec, for the selected zone. There are many **exceptions** to these fishing periods and to the catch and length limits. For further details, please see the table entitled “**Bodies of Water – Exceptions**”.

For information on fishing periods for a specific body of water :

- First check to see if the body of water is mentioned in the exceptions to the zone fishing periods;
- If not, the periods shown in the “Zone Rules” table apply.

Need help ?

If this is the first time you are using the new tool, please read the instructions on the Fishing Periods and Catch Limits page (<http://www.mffp.gouv.qc.ca/english/publications/online/wildlife/fishing-regulations/fishing-periods.asp>)

Key

- The New icon indicates a new element introduced since the last fishing season ;
- The Salmon river icon indicates that the stretch of water has been designated as a salmon river.

Read the news releases (in French only: Actualités) posted after the publication of the « Sport fishing in Québec – Main rules » booklet to follow the late-breaking news concerning the sport fishing regulations.

# Rules for the zone

## Zone 28 -

Period	Species	Catch limit	Note
April 1, 2017 to March 31, 2018	shad	Fishing prohibited	
	striped bass	Fishing prohibited	
May 26, 2017 to November 30, 2017	pike	10 in all	
	walleye and sauger	6 in all	<ul style="list-style-type: none"> <li>▶ A length limit may apply for this species (See "Catch, possession and length limits" ).</li> </ul>
April 28, 2017 to September 10, 2017	char	20 in all	
	cutthroat trout and brown trout	5 in all	
	lake trout and splake trout	2 in all	<ul style="list-style-type: none"> <li>▶ A length limit may apply for this species (See "Catch, possession and length limits" ).</li> </ul>
	landlocked salmon	2	
June 1, 2017 to September 15, 2017	atlantic salmon	1 small catch and kept or 3 captured and returned to the water as part of the quota is caught first	<ul style="list-style-type: none"> <li>▶ A length limit may apply for this species (See "Catch, possession and length limits" ).</li> <li>▶ Elsewhere than in salmon rivers.</li> <li>▶ Salmon fishing licence mandatory.</li> </ul>
April 28, 2017 to November 30, 2017	other species	no limit	
	smelt	120	
	yellow perch	50	

# Water bodies – Exceptions

## Ashuapmushuan -

May 26, 2017 to September 4, 2017	char	20 in all	
	lake trout and splake trout	2 in all	► Resetting the integral water lake trout caught in Lake Chigoubiche.
	landlocked salmon	2	
	other species	same as the zone	
	pike	10 in all	
	walleye and sauger	6 in all	

## ruisseau Benouche - between the point where it meets rivière Éternité and lac à l'Écluse.

April 28, 2017 to September 10, 2017	brook trout	5, no more than 1 of which measures 36 cm or more in length	
	other species	same as the zone	► Except salmon

## lac Bonin - (Bonin township, 48° 16'26" N., 73° 39'25" W.)

July 1, 2017 to September 10, 2017	lake trout and splake trout	0 kept	
	other species	same as the zone	

## lac Bouchette - (48° 14'07" N., 72° 12'31" W.)

## lac Tchitogama - (48° 48'58" N., 71° 22'55" W.)

## rivière Mistassibi - between Highway 169 and lac aux Foins.


## rivière Mistassibi nord-est - between its mouth in rivière Mistassibi and the northern limit of zone 28.

## rivière Péribonka (area located outside of the community wildlife area of Lac Saint-Jean). - between Chute-à-la-Savane dam and the 49th degree of northern latitude.

## lac Quiatchouan - (48° 16'18" N., 72° 11'02" W.)

## rivière Quiatchouan - entre le lac Bouchette et le barrage Commissaires.

May 26, 2017 to September 10, 2017	landlocked salmon	2	
May 26, 2017 to September 10, 2017 December 20, 2017 to March 31, 2018	other species	same as the zone	

**rivière Bras des Murailles (Sainte-Marguerite Nord-Ouest)**  - between the point (48° 18'15" N., 70° 59'25" W.) situated at 60 m downstream side of Bec-Scie falls bridge and this bridge.

June 1, 2017 to September 15, 2017	atlantic salmon	1 small catch and kept or 3 captured and returned to the water as part of the quota is caught first	
	➤ Fly fishing only		
June 1, 2017 to August 29, 2017	char	5, no more than 1 of which measures 36 cm or more in length	
	other species	same as the zone	
	➤ Fly fishing only		
August 30, 2017 to September 15, 2017	char	0 kept	
	other species	same as the zone	
	➤ Fly fishing only		

**Chauvin -**

May 19, 2017 to September 4, 2017	char	15 in all	
	other species	same as the zone	

**rivière Chicoutimi** - from its mouth to the downstream side of the Saguenay blvd. bridge.

**rivière Saguenay** - between the foot of the Chute-à-Caron and Shipshaw dams, up to the downstream side of Dubuc bridge.

**rivière Shipshaw** - from its mouth to the markers at points 48°26'55" N., 71° 12'20" W. and 48°26'55" N., 71° 12'18" W.

**rivière aux Vases** - from its mouth to the downstream side of the structure of the old Terres Rompues road bridge.

April 1, 2017 to March 31, 2018	smelt	Fishing prohibited	
April 28, 2017 to October 31, 2017	char	5	
	other species	same as the zone	

**de l'Anse-Saint-Jean -**

May 19, 2017 to September 10, 2017	char	15	
	other species	same as the zone	

**de la Lièvre -**

May 26, 2017 to September 10, 2017	pike	10 in all	
May 12, 2017 to September 10, 2017	char	15 in all	
	lake trout and splake trout	2 in all	
	other species	same as the zone	

**de la Rivière-aux-Rats -**

May 26, 2017 to November 30, 2017	pike	10 in all	
April 1, 2017 to November 30, 2017	smelt	same as the zone	<ul style="list-style-type: none"> <li>➤ Fishing with a landing net or a square net is possible in a stretch of Rivière aux Rats.</li> <li>➤ Fishing with dip net and plaice is possible from April 15 to May 20 in the Rivière-aux-Rats sector.</li> </ul>
May 12, 2017 to September 10, 2017	char	20 in all	
	lake trout and splake trout	2 in all	
	other species	same as the zone	

**des Monts-Valin -**

May 26, 2017 to September 10, 2017	char	15	
April 1, 2017 to March 31, 2018	other species	Fishing prohibited	

**des Passes -**

May 12, 2017 to September 10, 2017	char	20 in all	
	lake trout and splake trout	2 in all	
May 26, 2017 to September 24, 2017	walleye and sauger	6 in all	➤ A length limit may apply for this species (See "Catch, possession and length limits" ).
May 26, 2017 to September 10, 2017	other species	same as the zone	
	pike	10 in all	

**lac des Îles** - (47°14'48" N., 72°47'56" W.)(Bonin township)

**lac aux Goélands** - (48°18'56" N., 73°36'15" W.)(Bonin township)

**lac du Quémendeur** - (48°20'46" N., 73°39'07" W.)(Lac-Saint-Jean Ouest county)

**lac Rita** - (48°12'57" N., 73°23'47" W.)(Lac-Saint-Jean Ouest county)

**lac Slide** - (47°51'28" N., 72°44'07" W.)(Lavoie township)

**lac à la Truite** - (47°59'07" N., 73°38'10" W.)(Weymontachingue township)

**lac Brunelle** - (48°14'20" N., 73°21'25" O.)

**lac Chaumonot** - (47°58'34" N., 72°48'21" W.)

**lac Martel** - (48°05'11.18" N., 73°07'08.31" W.)

**lac Neault** - (48°19'27" N., 73°35'25" W.)

**lac Quinégomie** - (47°56'43" N., 73°13'59" W.)

**lac Providence** - (48°10'39" N., 73°22'14" O.)

**lac Yarbo** - (47°53'56" N., 73°16'12" W.)

July 1, 2017 to September 10, 2017	all species	same as the zone	► A length limit may apply for this species (See "Catch, possession and length limits" ).
------------------------------------	-------------	------------------	---

**rivière Descente des Femmes** - between the downstream side of the bridge situated at points 48°23'25' N., 70°34'14' W. at its mouth, to the downstream side of Highway 172 bridge.

April 28, 2017 to September 10, 2017	char	5	
	other species	same as the zone	

**du Fjord-du-Saguenay** -

May 26, 2017 to September 10, 2017	char	10	
April 1, 2017 to March 31, 2018	other species	Fishing prohibited	

**lac du Goéland** - (49°47'22" N., 71°40'47" W.)

	lake trout and splake trout	0 kept	
	other species	same as the zone	

**du Lac-Brébeuf** -

May 12, 2017 to September 10, 2017	char	20 in all	
	other species	same as the zone	

**du Lac-de-la-Boiteuse** -

May 19, 2017 to September 10, 2017	char	20 in all	
	other species	same as the zone	

**rivière Ha! Ha!** - between the downstream side of the Highway 170 bridge and Dam No. 1 of the water intake of Abitibi Bowater (48°18'30" N., 70°52'34" W.).

April 28, 2017 to September 10, 2017	char	5	
	other species	same as the zone	

**lac Kénogami** - its tributaries, except for the Pikauba and Cyriac tributaries.

June 1, 2017 to September 10, 2017	all species	same as the area	
------------------------------------	-------------	------------------	--

**Kénogami** -

April 28, 2017 to September 10, 2017	landlocked salmon	same as the zone	
April 28, 2017 to September 10, 2017 December 20, 2017 to March 31, 2018	other species	same as the zone	

**lac La Mothe** - (48°47'03" N., 71°09'13" W.)

April 28, 2017 to September 10, 2017	lake trout	same as the zone	
May 26, 2017 to November 30, 2017 December 20, 2017 to March 31, 2018	other species	same as the zone	

**lac Labonté** - (48°35'28" N., 71°26'44" W.)

**lac Margane** - (49°56'33" N., 71°07'16" W.)

**lac Montréal** - (49°04'22" N., 72°54'44" W.)

**lac Pileushiu** - (49°26'44" N., 72°50'04" W.)

**lac Sébastien** - (48°39'29" N., 71°10'03" W.)

**lac Unnamed** - (49°07'14" N., 72°01'54" W.)

**lac Unnamed** - (49°08'24,7" N., 72°09'26" W.)

**lac Unnamed** - (49°09'6,7" N., 72°09'55,4" W.)

**lac Unnamed** - (49°10'32,6" N., 72°08'32,9" W.)

**lac Unnamed** - (49°10'39,4" N., 72°08'20,7" W.)

**lac Unnamed** - (49°13'11" N., 71°57'20" W.)

**lac Unnamed** - (49°41'53,1" N., 71°37'56,7" W.)

**lac Unnamed** - (49°46'29" N., 71°02'04" W.)

**lac Abel** - (49°04'23" N., 72°14'58" W.)

**lac aux Aulnes** - (48°55'20" N., 72°44'09" W.)

**lac Bilodeau** - (48°43'46" N., 71°12'50" W.)

**lac aux Brochets** - (49°03'02" N., 72°15'46" W.)

**lac Cawachagami** - (48°55'55" N., 72°44'13" W.)

**lac Chausson** - (49°25'15" N., 71°50'18" W.)

**lac Creux** - (48°42'59" N., 71°12'55" W.)

**lac Croche** - (48°58'58" N., 72°40'52" W.)

**lac à la Croix** - (48°23'48" N., 71°46'35" W.)

**lac Grand Brochet** - (49°05'14" N., 72°29'51" W.)

**lac Gronick** - (49°06'24" N., 72°59'17" W.)

**lac Labrecque** - (48°40'52" N., 71°29'39" W.)

**lac du Dépôt** - (49°03'59" N., 72°02'09" W.)

**lac Kauashekamatsh** - (49°51'40" N., 71°17'46" W.)

**lac Loup Cervier** - (49°04'55" N., 72°27'15" W.)

**lac Unnamed** - (49°50'48" N., 71°17'58" W.)

**lac Noir** - (49°01'37" N., 72°00'32" W.)

**lac Paré** - (48°57'21" N., 72°37'16" W.)

**lac Petit lac Savard** - (49°12'45" N., 71°56'39" W.)

**lac Pelletier** - (49°27'56,9" N., 72°01'14,9" W.)

**lac à la Poche** - (49°07'02" N., 72°08'37" W.)

**lac Rivaille** - (49°31'21,4" N., 71°53'25" W.)

**lac Savard** - (49°13'05" N., 71°57'41" W.)

**lac Ushisk** - (49°15'12" N., 72°55'56" W.)

**lac Vert** - (48°56'38" N., 72°44'15" W.)

**lac Yenevac** - (49°09'14,3" N., 72°09'0,6" W.)

**lac aux Oiseaux** - (49°27'51" N., 72°03'14" W.)

**lac Caché** - (49°18'06" N., 72°01'48" W.)

**lac Carcajou** - (49°14'03" N., 72°56'20" W.)

**lac des Amarantes** - (48°56'12" N., 74°09'29" W.)

**lac des Coudes** - (49°03'35" N., 72°37'45" W.)

**lac des Habitants** - (48°47'50" N., 71°24'50" W.)

**lac du petit bras** - (48°37'02" N., 71°30'09" W.)

May 26, 2017 to November 30, 2017 December 20, 2017 to March 31, 2018	all species	same as the zone	
--	-------------	------------------	--

**Mars-Moulin** -

May 19, 2017 to September 10, 2017	char	15	
	other species	same as the zone	

**Martin-Valin** -

May 19, 2017 to September 10, 2017	char	20 in all	
	other species	same as the zone	

**Onatchiway** -

May 19, 2017 to September 10, 2017	char	20 in all	
	other species	same as the zone	



**réservoir Pérignonka** - between a point situated at 49°30'23" N., 71°10'56" W. downstream and a point situated upstream at 49°49'04" N., 71°09'40" W.

**lac du Coin** - Its emissary, from the point where it meets the forestry road running alongside rivière Aux Sables up to two concrete pipes, located upstream (48°49'14" N., 70°33'55" W.).

**rivière aux Écorces** - between its mouth and the northern limit of the Laurentides Wildlife Sanctuary (48°17' N., 70°29' W.).

**ruisseau Patrice Fortin** - the part comprised between a point situated 60 m downstream of the Highway 170 bridge and a point situated 20 upstream of this bridge (48°11'49" N., 70°14'50" W.).

**rivière Pikauba** - between the first rapids and the mouth of ruisseau À la Blague (48°10' N., 70°27' W.).

April 1, 2017 to March 31, 2018	all species	Fishing prohibited	
---------------------------------	-------------	--------------------	--

**lac Rita** - (49°29'31" N., 71°13'07" W.)

**lac Vert** - (48°21'57" N., 71°38'42" W.)

**rivière Métabetchouane (sector located outside of the community wildlife area of Lac Saint-Jean)**

- between grande Écluse (48°10'48" N., 71°53'32" W.) and Gingras rapid located approximately 11 km upstream, at points 48°06'09" N., 71°55'50" W.

**rivière Ouiatchouan (area located outside of the community wildlife area of Lac Saint-Jean)** - between the effluent of lac Ouiatchouan and Maligne fall (48°25'35" N., 72°10'08" W.).

**lac de l'Aqueduc** - (48°40'30" N., 71°20'12" W.)

**lac des Commissaires** - (48°11'14" N., 72°15'51" W.)

**lac Kénogamichiche** - (48°22'05" N., 71°36'05" O.)

**lac Marie-Paule** - (49°29'26" N., 71°12'02" W.)

**lac unnamed** - (48°26'36" N., 71°32'54" W.)

**lac unnamed** - (49°16'30" N., 70°05'20" W.)

**lac de l'Aqueduc** - (48°27'07" N., 71°31'55" W., Municipalité de Larouche)

**lac Caribou** - (48°35'44,4" N., 72°47'44" W.)

**lac Ceinture** - (48°51'29" N., 71°55'15" W.)

**lac Clairvaux** - (48°34'43" N., 72°46'47" W.)

**lac Delaunière** - (48°57'56" N., 72°35'40" W.)

**lac Émile** - (48°38'36" N., 73°16'56" W.)

**lac Le Barrois** - (48°35'47" N., 72°52'16" W.)

**lac Grand lac Clair** - (49°01'35" N., 73°02'18" W.)

**lac à l'Ours** - (48°36'20" N., 72°48'10" W.)

**lac Potvin** - (48°37'45" N., 73°08'59" W.)

April 28, 2017 to September 10, 2017 December 20, 2017 to March 31, 2018	all species	same as the zone	
---	-------------	------------------	--

**lac Rond** - (48°22'35" N., 72°20'00" W.) (Ross township)

April 28, 2017 to September 10, 2017	brook trout	same as the zone	
April 28, 2017 to September 10, 2017 December 20, 2017 to March 31, 2018	other species	same as the zone	

**lac Rouvray** - its effluent, between the island situated approximately 150 m upstream of the first rapids and the bridge situated 2 km downstream, from point 49°19' N, 70°45' W to point 49°20' N, 70°45' W.

April 28, 2017 to August 14, 2017	all species	same as the zone	
-----------------------------------	-------------	------------------	--

**rivière Saguenay** - between a line perpendicular to the rivière Saguenay passing through the most upstream tip of the Chute-à-Caron dam on the south bank of the Saguenay, and the Shipshaw dam.


May 26, 2017 to September 10, 2017	all species	same as the zone	
------------------------------------	-------------	------------------	--

**rivière Saguenay** - between the downstream portion of the Isle Maligne dam and the retention structures of Lac Saint-Jean (Grande Décharge) and a line perpendicular to the rivière Saguenay passing through the most upstream tip of the Chute-à-Caron dam on the south bank of the Saguenay.


May 26, 2017 to September 10, 2017	landlocked salmon	same as the zone	
May 26, 2017 to September 10, 2017 December 20, 2017 to March 31, 2018	other species	same as the zone	



**rivière Saint-Jean** - between a straight line crossing the river perpendicular to the current situated directly downstream from No. 46 salmon pool, namely 30 m downstream from the falls situated at kilometre 10.5 and at point 48°12'02" N., 70°15'23" W.), and a straight line perpendicular to the current 30 m upstream from the falls situated at kilometre 10.5.


June 15, 2017 to June 30, 2017	atlantic salmon	2 small catch and kept or caught and released 3 water whichever quota is caught first	
	char	5, no more than 1 of which measures 36 cm or more in length	
	other species	same as the zone	
	➤ Fly fishing only		



**rivière Saint-Jean**  - between a straight line crossing the river perpendicular to the current 30 m upstream from the falls situated at kilometre 10.5 and the following coordinates 48° 12'02" N., 70° 15'23" W. and the hydroelectric dam situated upstream.


April 1, 2017 to March 31, 2018	atlantic salmon	Fishing prohibited	
June 15, 2017 to September 30, 2017	char	5, no more than 1 of which measures 36 cm or more in length	
	other species	same as the zone	
	➤ Fly fishing only		

**rivière Saint-Jean**  - between a straight line crossing the river perpendicular to the current at points 48° 12'01" N., 70° 14'33" W., situated directly downstream from No. 32 salmon pool and corresponding to the upper limit of fishing sector No. 2 and a straight line perpendicular to the current directly downstream from No. 46 salmon pool, namely 30 m from the falls situated at kilometre 10.5 and at the following coordinates: 48° 12'02" N., 70° 15'23" W.


June 15, 2017 to September 15, 2017	atlantic salmon	2 small catch and kept or caught and released 3 water whichever quota is caught first	
	➤ Fly fishing only		
June 15, 2017 to August 22, 2017 	char	5, no more than 1 of which measures 36 cm or more in length	
	other species	same as the zone	
	➤ Fly fishing only		
August 23, 2017 to September 15, 2017 	char	0 kept	
	other species	same as the zone	➤ Fly fishing only



**rivière Saint-Jean**  - between the downstream side of the markers located at points 48°14'20" N., 70°11'59" W. and 48°14'21" N., 70°12'04" W. and a straight line crossing the river perpendicular to the current at points 48°12'01" N., 70°14'33" W., situated directly downstream from No. 32 salmon pool and corresponding to the upper limit of fishing sector No. 2.


June 15, 2017 to September 15, 2017	atlantic salmon	2 small and kept or 3 captured and returned to the water as part of the quota is caught first	
	➤ Fly fishing only		
June 15, 2017 to August 22, 2017 	char	5, no more than 1 of which measures 36 cm or more in length	
	other species	same as the zone	
	➤ Fly fishing only		
August 23, 2017 to September 15, 2017 	char	0 kept	
	other species	same as the zone	➤ Fly fishing only

**rivière Sainte-Marguerite**  - between a point (48°26'21" N., 70°26'39" W.) upstream from Big Pool salmon pool and a point (48°28'13" N., 70°33'12" W.) approximately 750 m upstream from Dam Pool salmon pool.


June 23, 2017 to September 15, 2017	atlantic salmon	2 small catch and kept or caught and released 3 water whichever quota is caught first	
	➤ Fly fishing only		
April 1, 2017 to March 31, 2018	other species	Fishing prohibited	

**rivière Sainte-Marguerite**  - between a point 500 m upstream from Bardsville point and point (48°26'10" N., 70°26'08" W.) upstream from the No. 59 salmon pool.


June 1, 2017 to September 15, 2017	atlantic salmon	2 small catch and kept or caught and released 3 water whichever quota is caught first	
	➤ Fly fishing only		
June 1, 2017 to August 29, 2017 	char	5, no more than 1 of which measures 36 cm or more in length	
	other species	same as the zone	
	➤ Fly fishing only		
August 30, 2017 to September 15, 2017 	char	0 kept	
	other species	same as the zone	
	➤ Fly fishing only		



**rivière Sainte-Marguerite**  - between a point (48°28'13" N., 70°33'12" W.) approximately 750 m upstream from Dam Pool salmon pool and the falls situated in parc national des Monts-Valin at point 48°32'10" N., 70°42'17" W.


April 1, 2017 to March 31, 2018	all species	Fishing prohibited	
---------------------------------	-------------	--------------------	--



**rivière Sainte-Marguerite**  - between a point (48°26'10" N., 70°26'08" W.) upstream from salmon pool No. 59 and a point (48°26'21" N., 70°26'39" W.) upstream from Big Pool salmon pool.

June 23, 2017 to September 15, 2017	atlantic salmon	2 small catch and kept or caught and released 3 water whichever quota is caught first	
	➤ Fly fishing only		
April 1, 2017 to March 31, 2018	other species	Fishing prohibited	

**rivière Sainte-Marguerite**  - between the downstream side of the footbridge linking lot 12 on Rang west to lot D on Rang east (Albert township) at its mouth and a point (48°22'45" N., 70°12'20" W.) approximately 500 m upstream from Bardsville point.

June 1, 2017 to September 15, 2017	atlantic salmon	2 small catch and kept or caught and released 3 water whichever quota is caught first	
	➤ Fly fishing only		
June 1, 2017 to August 29, 2017 	char	5, no more than 1 of which measures 36 cm or more in length	
	other species	same as the zone	
	➤ Fly fishing only		
August 30, 2017 to October 15, 2017 	char	0 kept	
	other species	same as the zone	
	➤ Fly fishing only		

**rivière Sainte-Marguerite Nord-Est**  - between Blanche falls and du Seize Blanche falls.

June 1, 2017 to September 15, 2017	atlantic salmon	2 small catch and kept or caught and released 3 water whichever quota is caught first	
	➤ Fly fishing only		
June 1, 2017 to August 29, 2017 	char	5, no more than 1 of which measures 36 cm or more in length	
	other species	same as the zone	
	➤ Fly fishing only		
August 30, 2017 to September 15, 2017 	char	0 kept	
	other species	same as the zone	
	➤ Fly fishing only		

**rivière Sainte-Marguerite Nord-Est** - between its mouth and Blanche falls located 7 km from its mouth.

June 1, 2017 to September 15, 2017	atlantic salmon	2 small catch and kept or caught and released 3 water whichever quota is caught first	
	➤ Fly fishing only		
June 1, 2017 to August 29, 2017	char	5, no more than 1 of which measures 36 cm or more in length	
	other species	same as the zone	
	➤ Fly fishing only		
August 30, 2017 to October 15, 2017	char	0 kept	
	other species	same as the zone	
	➤ Fly fishing only		

**rivière Sainte-Marguerite Nord-Est** - between du Seize falls and the falls at point 48° 40'55" N., 70° 17'04" W. in the southeast portion of lac Tremblay.

April 1, 2017 to March 31, 2018	atlantic salmon	Fishing prohibited	
June 1, 2017 to September 15, 2017	other species	same as the zone	
	➤ Fly fishing only		

**rivière unnamed** - between a fall located about 2 km downstream of lac Jocelyn and at points 48° 59'43" N., 70° 34'55" W. and a point about 1.5 km downstream and corresponding to points 48° 59'49" N., 70° 34'01" W.

April 28, 2017 to August 16, 2017	all species	same as the zone	
-----------------------------------	-------------	------------------	--

**lac unnamed (ponds of the rivière à Mars)** - (48° 18'19" N., 70° 59'01" W.), (48° 18'19" N., 70° 58'55" W.), (48° 18'21" N., 70° 58'45" W.), (48° 18'22" N., 70° 58'17" W.), (48° 18'24" N., 70° 58'37" W.), (48° 18'29" N., 70° 58'14" W.), (48° 18'50" N., 70° 56'58" W.), (48° 18'52" N., 70° 57'07" W.), (48° 18'54" N., 70° 56'43" W.), (48° 19'04" N., 70° 56'04" W.), (48° 19'04" N., 70° 56'11" W.), (48° 19'05" N., 70° 56'00" W.).

April 1, 2017 to March 31, 2018	all species	Fishing prohibited	
---------------------------------	-------------	--------------------	--

**lac Vert** - (48° 21'57" N., 71° 38'42" O.) its tributaries, from their source to their mouth (Mésy township).

June 1, 2017 to September 10, 2017	all species	same as the zone	
------------------------------------	-------------	------------------	--

**rivière Éternité** - between the point situated 20 m downstream of the Highway 170 bridge and a point situated 20 m upstream of this bridge.

April 1, 2017 to March 31, 2018	all species	Fishing prohibited	
---------------------------------	-------------	--------------------	--

**rivière Éternité** - between the point where the lac Hamel outlet and lac Éternité meet.


April 28, 2017 to September 10, 2017	all species	same as the zone	► Except salmon
--------------------------------------	-------------	------------------	-----------------



**rivière Éternité** - between the southern limit of Saguenay national park and the point where it meets the lac Hamel outlet, except the sector between the point situated 20 m downstream of the Highway 170 bridge and a point situated 20 m upstream of this bridge.

April 28, 2017 to September 10, 2017	brook trout	5, no more than 1 of which measures 36 cm or more in length	
	other species	same as the zone	► Except salmon


**lac à la Carpe (48°13'10" N., 71°51'44" W.)** - (Saint-Hilaire township)



May 18, 2017 to September 4, 2017	all species	same as the zone	
-----------------------------------	-------------	------------------	--


**rivière à Mars**  - between Bec-Scie falls bridge and the downstream side of pool No. 80 (48°12'16" N., 70°59'52" W.).

June 1, 2017 to September 15, 2017	atlantic salmon	2 small catch and kept or caught and released 3 water whichever quota is caught first	
	► Fly fishing only		
August 15, 2017 to August 22, 2017 	char	3, no more than 1 of which measures 36 cm or more in length	
	other species	same as the zone	
	► Fly fishing only		
August 23, 2017 to September 15, 2017 	char	0 kept	
	other species	same as the zone	► Fly fishing only




**rivière à Mars**  - between the upper limit of fishing sector #2, (48° 19'41,5" N., 70° 54'19" W.) and a point (48° 18'15" N., 70° 59'25" W.) located 60 metres downstream of the Bec-Scie falls bridge.

August 15, 2017 to August 22, 2017 	char	3, no more than 1 of which measures 36 cm or more in length	
	other species	same as the zone	
	➤ Fly fishing only		
August 23, 2017 to September 15, 2017 	char	0 kept	
	other species	same as the zone	➤ Fly fishing only
June 1, 2017 to September 15, 2017	atlantic salmon	2 small catch and kept or caught and released 3 water whichever quota is caught first	
	➤ Fly fishing only		

**rivière à Mars**  - between the upstream side of Castule falls situated at point (48° 09'47" N., 71° 01'03" W.) and the southern limit of Dubuc township.

April 1, 2017 to March 31, 2018	atlantic salmon	Fishing prohibited	
June 1, 2017 to September 15, 2017	other species	same as the zone	
	➤ Fly fishing only		

**rivière à Mars**  - between a point (48° 18'15" N., 70° 59'25" W.) located 60 metres downstream of the Bec-Scie falls and the bridge.

April 1, 2017 to March 31, 2018	all species	Fishing prohibited	
---------------------------------	-------------	--------------------	--

**rivière à Mars** - between the side downstream of the markers located at 48°20'25" N., 70°52'39" W. and 48°20'17" N., 70°52'29" W., at its mouth, and the upper limit of fishing sector #2, 48°19'41,5" N., 70°54'19" W..

June 1, 2017 to September 15, 2017	atlantic salmon	2 small and kept or 3 captured and returned to the water as part of the quota is caught first	
	➤ Fly fishing only		
August 15, 2017 to August 22, 2017	char	3, no more than 1 of which measures 36 cm or more in length	
	other species	same as the zone	
	➤ Fly fishing only		
August 23, 2017 to September 15, 2017	char	0 kept	
	other species	same as the zone	➤ Fly fishing only

**rivière à Mars** - Between the downstream side of pool No. 80 (48°12'16" N., 70°59'52" W.) and the upstream side of Castule falls situated at point (48°09'47" N., 71°01'03" W.).

April 1, 2017 to March 31, 2018	atlantic salmon	Fishing prohibited	
June 1, 2017 to September 15, 2017	char	15 in all	
	other species	same as the zone	
	➤ Fly fishing only		

### Aire faunique communautaire du Lac Saint-Jean

**rivière Ashuapmushuan (Lac Saint-Jean Communal Wildlife Area)** - between the Highway 169 bridge up to the foot of Chutes de la Chaudière.

May 26, 2017 to June 30, 2017	other species	same as the zone	
	walleye and sauger	10	
	➤ Angling or fly fishing		
July 1, 2017 to September 30, 2017	other species	same as the zone	
	walleye and sauger	10	
	➤ Fly fishing only		
	➤ An authorization to fish other than the one issued for lac Saint-Jean is necessary to fish in this stretch of river. For more information, get in touch with the corporation responsible for the development of fishing on this territory.		

**rivière aux Saumons (Lac Saint-Jean Communal Wildlife Area)** - between its mouth and the upstream side of Highway 167 bridge.

April 1, 2017 to March 31, 2018	all species	Fishing prohibited	
---------------------------------	-------------	--------------------	--

**rivière aux Saumons (Lac Saint-Jean Communal Wildlife Area)** - between a line perpendicular to the upstream side of the 50 falls fish ladder and the falls situated 400 m upstream of the mouth of ruisseau Pied des Chutes.

May 26, 2017 to September 10, 2017	other species	same as the zone	
	walleye and sauger	10	

**rivière aux Saumons (Lac Saint-Jean Communal Wildlife Area)** - between the upstream side of Highway 167 bridge and a perpendicular line on the upstream side of the fish ladder of Chute 50.

July 1, 2017 to September 30, 2017	other species	same as the zone	
	walleye and sauger	10	
	<ul style="list-style-type: none"> <li>➤ Fly fishing only</li> <li>➤ An authorization to fish other than the one issued for lac Saint-Jean is necessary to fish in this stretch of river. For more information, get in touch with the corporation responsible for the development of fishing on this territory.</li> </ul>		

**rivière du Cran (Lac Saint-Jean Communal Wildlife Area)** - from its mouth to the foot of the falls 6.5 km away.

**rivière Ouasiemsca (Lac Saint-Jean Communal Wildlife Area)** - between its mouth and the falls situated 25 km upstream of the outlet of the lac Rond effluent.

**rivière Pémonka (Lac Saint-Jean Communal Wildlife Area)** - from its mouth to the foot of the falls 8 km away.

May 26, 2017 to June 30, 2017	other species	same as the zone	
	walleye and sauger	10	

**rivière Micosas (Lac Saint-Jean Communal Wildlife Area)** - between its mouth and the falls situated 1 km upstream of the mouth of the rivière Aux Dorés.

May 26, 2017 to June 30, 2017	all species	same as the zone	<ul style="list-style-type: none"> <li>➤ A length limit may apply for this species (See "Catch, possession and length limits" ).</li> </ul>
-------------------------------	-------------	------------------	---

**rivière Mistassini (Lac Saint-Jean Communal Wildlife Area)** - between the downstream tip of the largest of the two islands immediately downstream of the Highway 169 bridge (Lepage island) and the 11th falls.

May 26, 2017 to June 14, 2017 August 1, 2017 to September 10, 2017	landlocked salmon	same as the zone	► Angling or fly fishing
	other species	same as the zone	
	walleye and sauger	10	
June 15, 2017 to July 31, 2017	other species	same as the zone	
	walleye and sauger	10	
	► Fly fishing only ► An authorization to fish other than the one issued for lac Saint-Jean is necessary to fish in this stretch of river. For more information, get in touch with the corporation responsible for the development of fishing on this territory.		

**rivière Métabetchouane (Lac Saint-Jean Communal Wildlife Area)** - between the high-voltage power line situated at the first rapids in Rang 1 (Métabetchouan township) and the hydroelectric dam.

August 1, 2017 to September 30, 2017	other species	same as the zone	
	walleye and sauger	10	
	► Fly fishing only ► An authorization to fish other than the one issued for lac Saint-Jean is necessary to fish in this stretch of river. For more information, get in touch with the corporation responsible for the development of fishing on this territory.		

**rivière Métabetchouane (Lac Saint-Jean Communal Wildlife Area)** - between Highway 169 and the high-voltage power line situated at the first rapids in Rang 1 (Métabetchouan township).

May 26, 2017 to September 10, 2017	landlocked salmon	same as the zone	
May 26, 2017 to September 10, 2017 December 20, 2017 to March 31, 2018	other species	same as the zone	
	walleye and sauger	10	

**rivière Petite rivière Péribonka (Lac Saint-Jean Communal Wildlife Area)** - from the upstream side of Blanche falls dam to the southern limit of zec des Passes.

April 1, 2017 to March 31, 2018	landlocked salmon	Fishing prohibited	
May 26, 2017 to September 10, 2017	other species	same as the zone	
	walleye and sauger	10	

**rivière Petite rivière Péribonka (Lac Saint-Jean Communal Wildlife Area)** - from markers (48°50'27" N., 72°03'57" W.) and (48°50'27" N., 72°03'51" W.) situated 200 m downstream from the Blanche falls hydroelectric dam to the upstream side of Blanche falls dam.

April 1, 2017 to March 31, 2018	all species	Fishing prohibited	
---------------------------------	-------------	--------------------	--

**rivière Petite rivière Péribonka (Lac Saint-Jean Communal Wildlife Area)** - between the upstream side of Highway 169 bridge and markers (48°50'27" N., 72°03'57" W.) and (48°50'27" N., 72°03'51" W.) situated 200 m downstream from the Blanche falls hydroelectric dam.

April 1, 2017 to March 31, 2018	landlocked salmon	Fishing prohibited	
May 26, 2017 to September 10, 2017	other species	same as the zone	
	walleye and sauger	10	

**lac Saint-Jean (Lac Saint-Jean Communal Wildlife Area)** - the waters encircled by Highways 169 and 373 [except for the stretch of the rivière Mistassini between the Highway 169 bridge and the downstream tip of the largest of the two islands immediately downstream of this bridge (Lepage island) and portions of the Grande Décharge and Petite Décharge rivers between the bridges on Route 169 and the Isle Maligne dam and the retention structures of Lac Saint-Jean.

**rivière Ouiatchouan (Lac Saint-Jean Communal Wildlife Area)** - between the road 169 bridge and the downstream edge of the first rapids (48°35' N., 72°05' W.).

**rivière Péribonka (Lac Saint-Jean Communal Wildlife Area)** - from the Highway 169 bridge to Chute-à-la-Savane dam.

**rivière aux Rats (Lac Saint-Jean Communal Wildlife Area)** - from its mouth to the Rang Saint-Luc bridge (Pelletier township).

May 12, 2017 to September 10, 2017	landlocked salmon	same as the zone	
May 26, 2017 to September 10, 2017 December 20, 2017 to March 31, 2018	other species	same as the zone	
	walleye and sauger	10	

**lac à Jim (Lac Saint-Jean Communal Wildlife Area)** - (49°00'55" N., 72°44'18" W.) (Girard and Ramezay townships)

May 12, 2017 to September 10, 2017	landlocked salmon	same as the zone	
May 26, 2017 to September 10, 2017 December 20, 2017 to March 31, 2018	other species	same as the zone	► A length limit may apply for this species (See "Catch, possession and length limits" ).